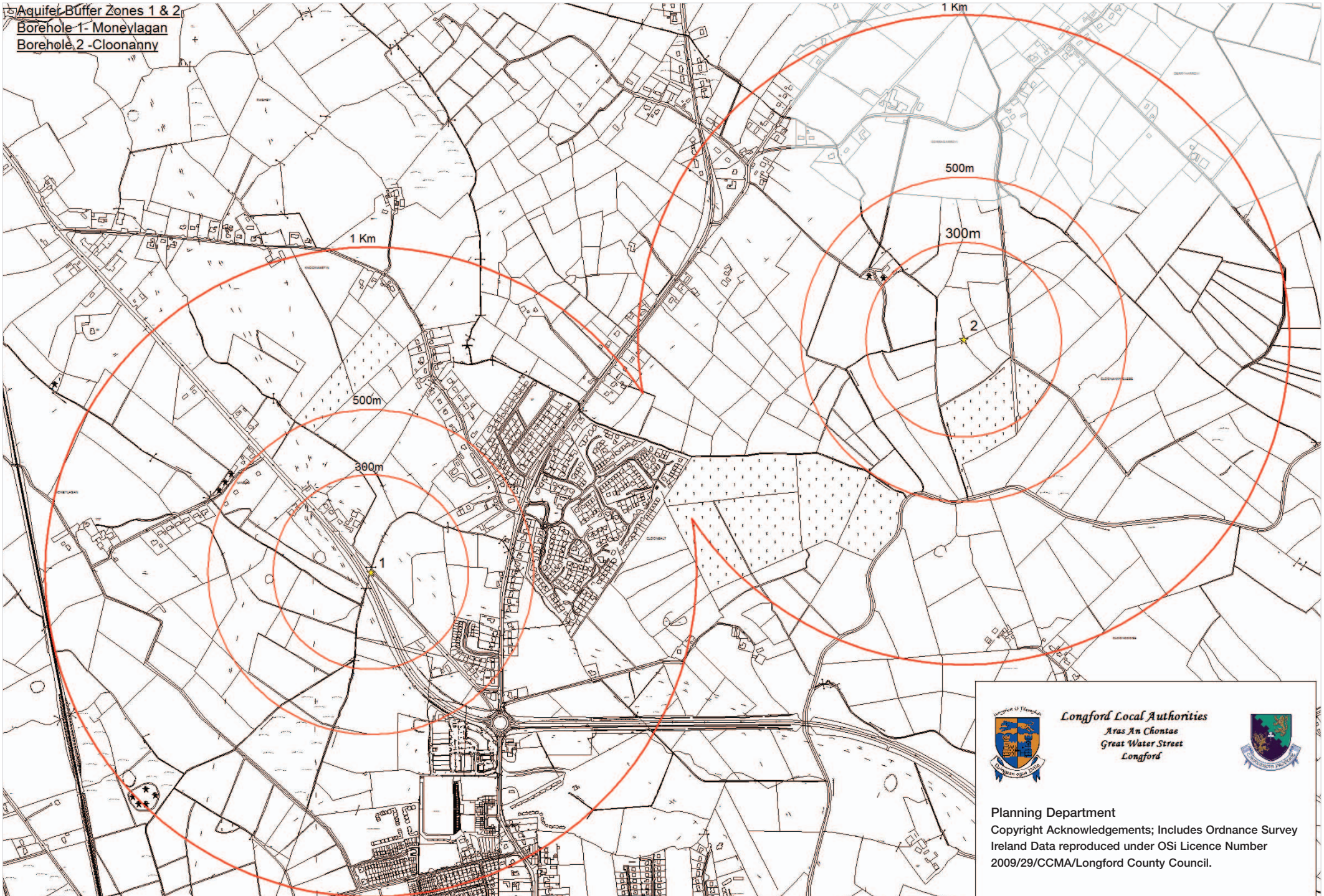


5

APPENDIX 5 AQUIFER BUFFER ZONES

Aquifer Buffer Zones 1 & 2
Borehole 1- Moneylagan
Borehole 2 - Cloonanny

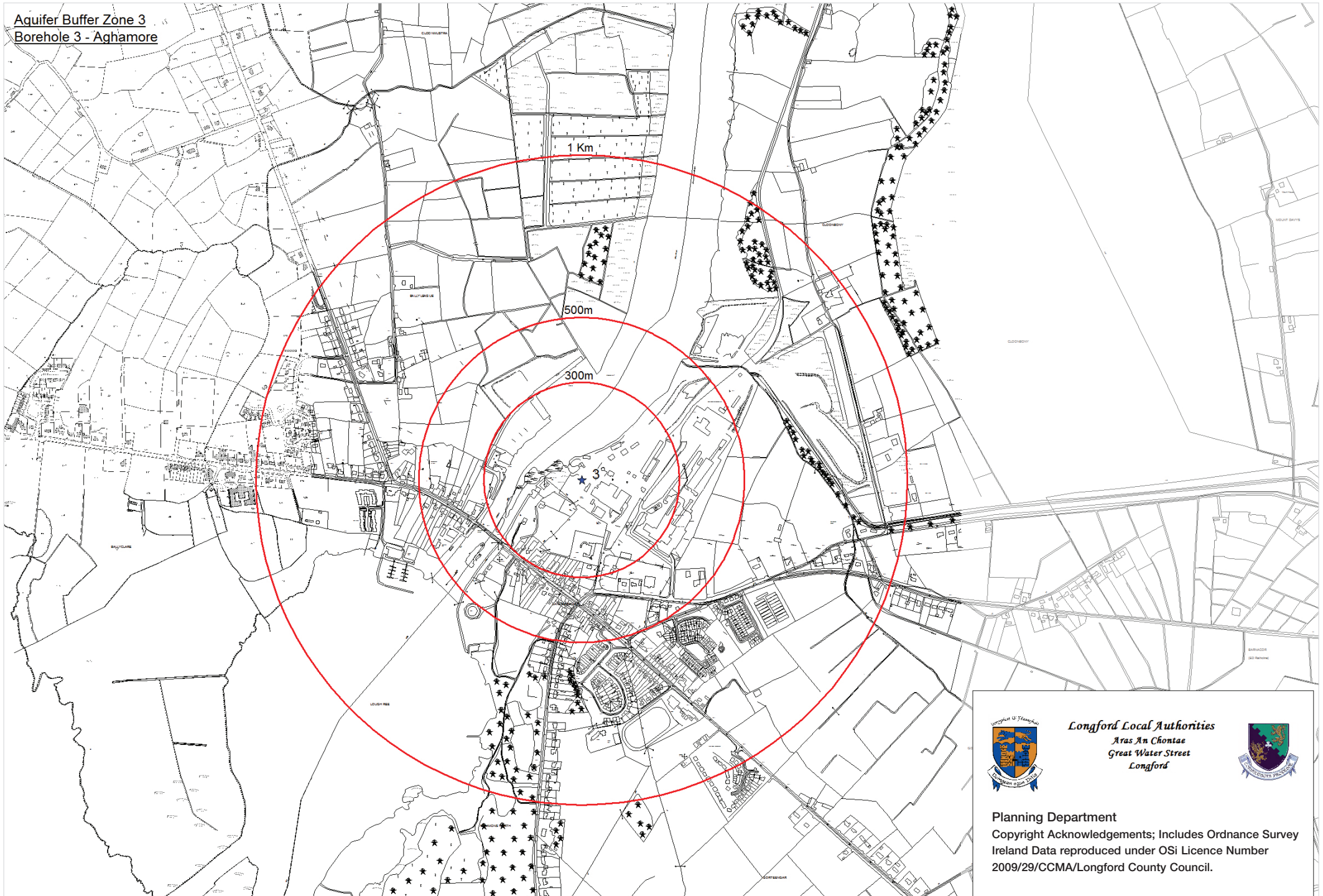


Longford Local Authorities
Aras An Chontae
Great Water Street
Longford



Planning Department
Copyright Acknowledgements; Includes Ordnance Survey
Ireland Data reproduced under OSI Licence Number
2009/29/CCMA/Longford County Council.

Aquifer Buffer Zone 3
Borehole 3 - Aghamore

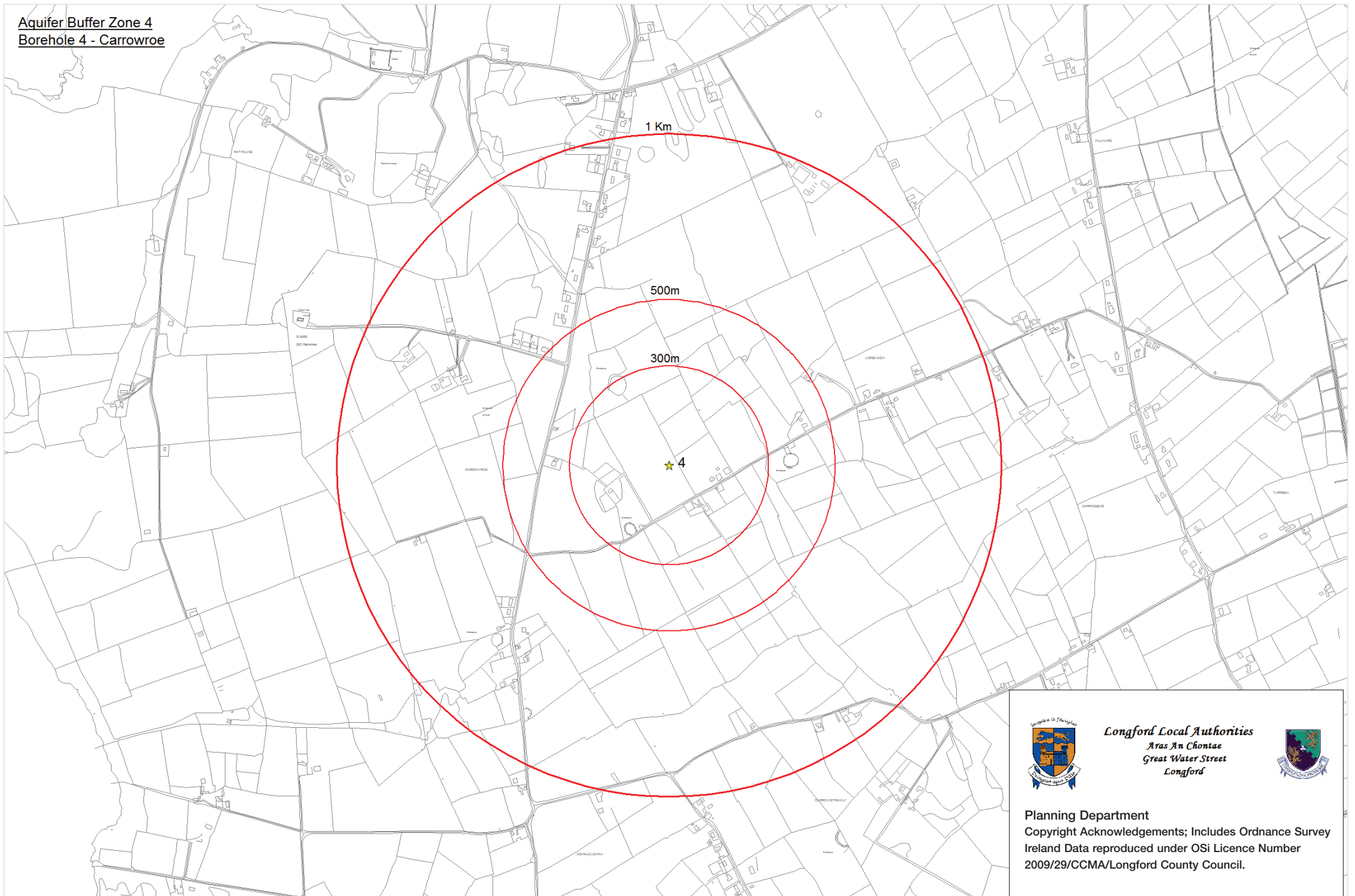


Longford Local Authorities
Aras An Chontae
Great Water Street
Longford



Planning Department
Copyright Acknowledgements; Includes Ordnance Survey
Ireland Data reproduced under OSi Licence Number
2009/29/CCMA/Longford County Council.

Aquifer Buffer Zone 4
Borehole 4 - Carrowroe

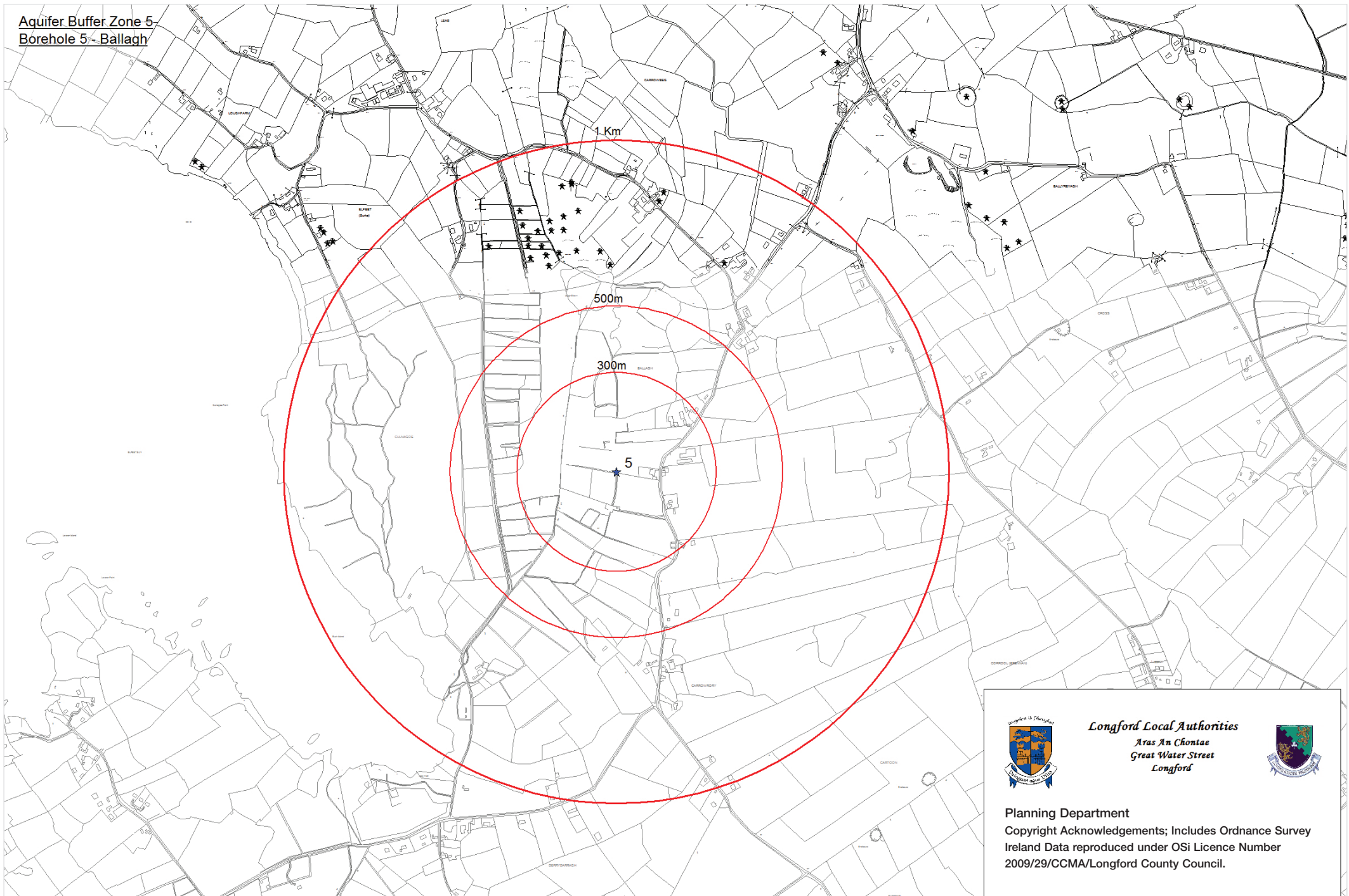


Longford Local Authorities
Aras An Chontae
Great Water Street
Longford



Planning Department
Copyright Acknowledgements; Includes Ordnance Survey
Ireland Data reproduced under OSi Licence Number
2009/29/CCMA/Longford County Council.

Aquifer Buffer Zone 5
Borehole 5 - Ballagh

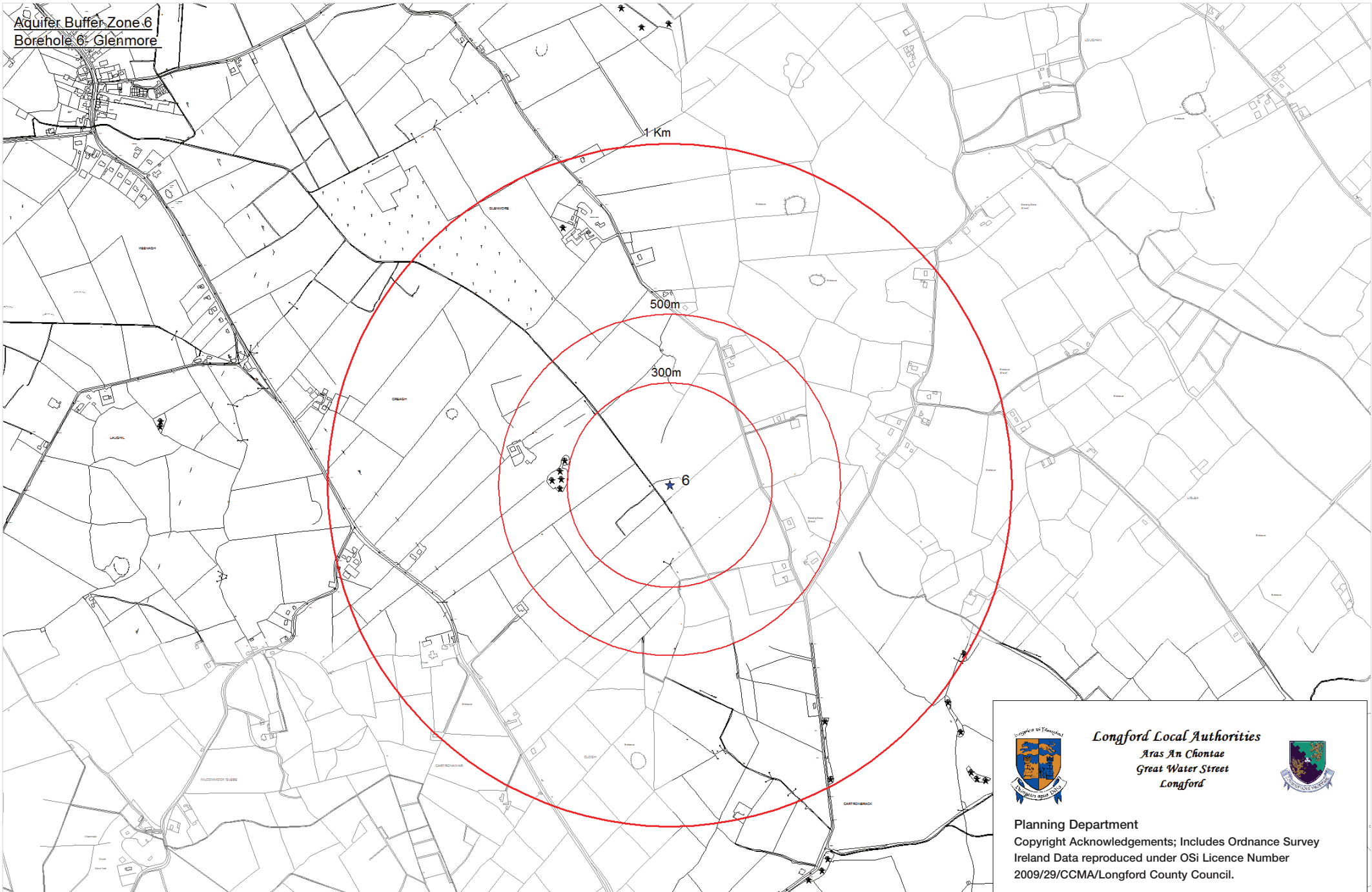


Longford Local Authorities
Aras An Chontae
Great Water Street
Longford



Planning Department
Copyright Acknowledgements; Includes Ordnance Survey
Ireland Data reproduced under OSI Licence Number
2009/29/CCMA/Longford County Council.

Aquifer Buffer Zone 6
Borehole 6: Glenmore



Longford Local Authorities
Aras An Chontae
Great Water Street
Longford



Planning Department
Copyright Acknowledgements; Includes Ordnance Survey
Ireland Data reproduced under OSI Licence Number
2009/29/CCMA/Longford County Council.