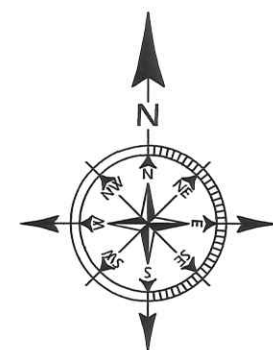




SITE LOCATION MAP

© CST Group
 This drawing and any design hereon is the copyright of the Consultants and must not be reproduced without written consent. All drawings remain the property of the Consultants. Figures dimension only to be taken from this drawing. All dimensions to be checked on site. Consultants to be informed immediately of any discrepancies before work proceeds.
 © Ordnance Survey Ireland Government of Ireland
 Ordnance Survey Ireland Licence Number EN 0052818



REV.	AMENDMENT	BY	DATE

P1 TITLE REVISED TO MATCH ADVERTISEMENT MR 03.08.18

DRAWN:	MR	TECH. CHECK:	MR
SCALE @ A1:	1:1,000	ENG. CHECK:	SS
DATE:	05.07.2018	APPROVED:	FF
STAGE:	PRELIMINARY		

JOB TITLE: R392 BALLYMAHON MAIN STREET UPGRADE

DRAWING TITLE: PART 8 PLANNING SITE LOCATION MAP

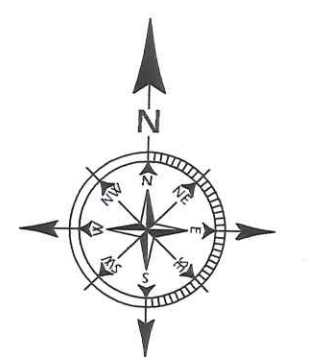
CLIENT: LONGFORD COUNTY COUNCIL

DRAWING No: 116259-2000 REV: P1

1, O'CONNELL ST.
 SLIGO
 F91 W7YV
 IRELAND
 +353 71 919 4500
 info@cstgroup.ie
 www.cstgroup.ie



© CST Group
 This drawing and any design herein is the copyright of the Consultants and must not be reproduced without written consent. All drawings remain the property of the Consultants. Figured dimension only to be taken from this drawing. All dimensions to be checked on site. Consultants to be informed immediately of any discrepancies before work proceeds.
 © Ordnance Survey Ireland Government of Ireland
 Ordnance Survey Ireland Licence Number EN 0052818



KEY

- AREA TO WHICH THIS APPLICATION APPLIES
- PROPOSED URBAN GARDEN WITH LOW MAINTENANCE VEGETATION
- DECORATIVE PLANTER WITH VEGETATION
- DECORATIVE PLANTER WITH VEGETATION AND PUBLIC SEATING
- TREE
- 2.5m WIDE TWO-WAY CYCLEWAY
- RAISED TABLETOP SECTION
- CARRIAGEWAY IN HRA/SURFACE DRESSING

REV.	AMENDMENT	BY	DATE
P4	PARKING AMENDMENT	KF	17.08.18
P3	TITLE REVISED TO MATCH ADVERTISEMENT	MR	03.08.18
P2	LAYOUT REVISED AS PER ROADPLAN LAYOUT	MR	11.07.18
P1	RED LINE BOUNDARY REVISED	MR	09.07.18

DRAWN:	MR	TECH. CHECK:	MR
SCALE @ A1:	1:500	ENG. CHECK:	SS
DATE:	05.07.2018	APPROVED:	FF
STAGE:	PRELIMINARY		

JOB TITLE: R392 BALLYMAHON MAIN STREET UPGRADE

DRAWING TITLE: PART 8 PLANNING EXTENTS REGIONAL ROAD SECTION

CLIENT: LONGFORD COUNTY COUNCIL

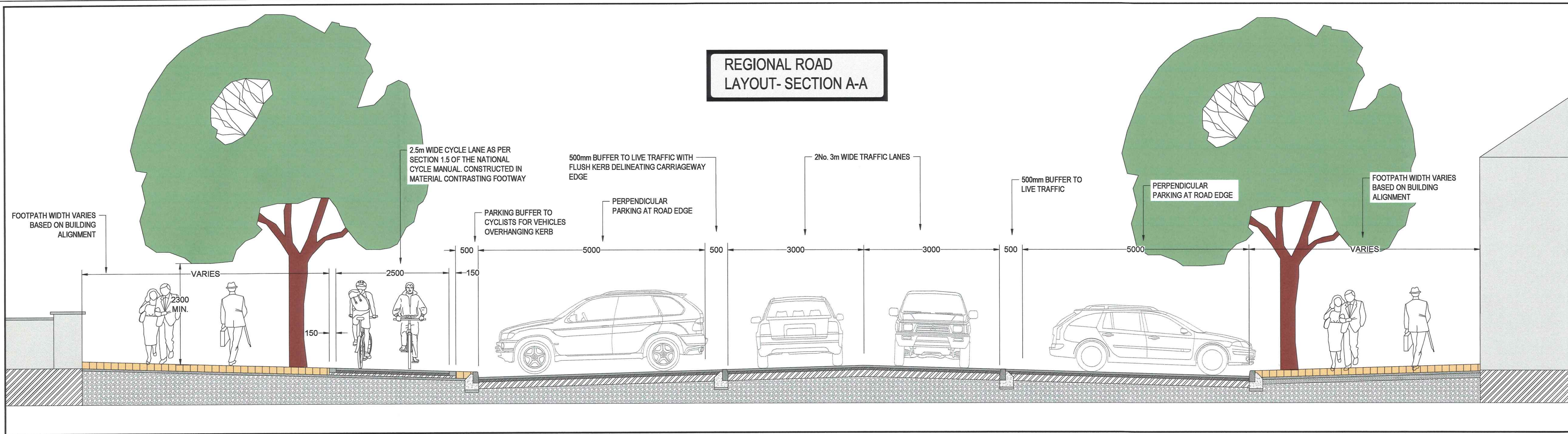
DRAWING No: 116259-2001 REV: P4

1, O'CONNELL ST.
 SLIGO
 F91 W7YV
 IRELAND
 +353 71 919 4500
 info@cstgroup.ie
 www.cstgroup.ie

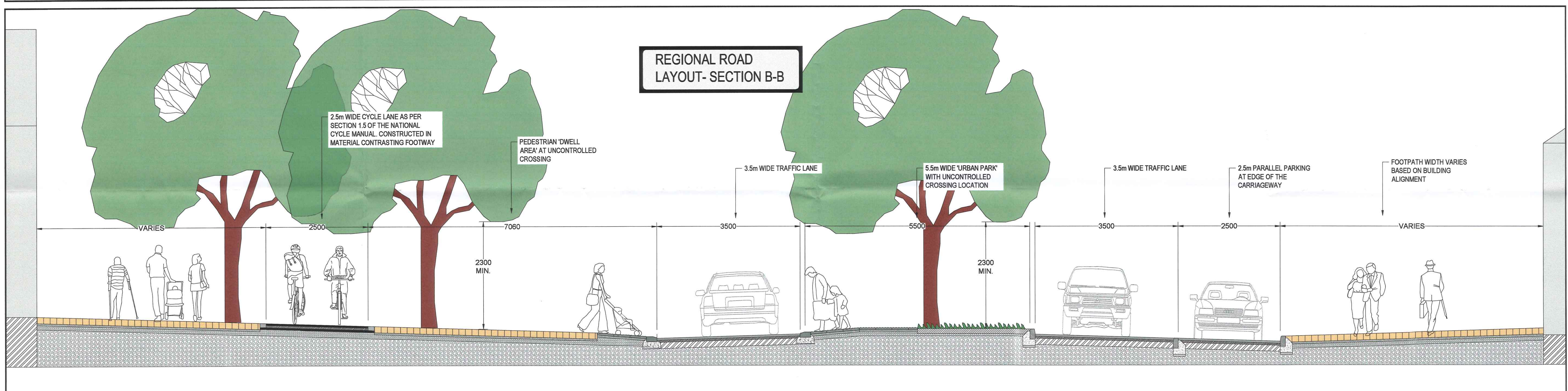
AREA OF PART 8 APPLICATION
 SCALE 1:500 (A1)

© CST Group
 This drawing and any design herein is the copyright of the Consultants and must not be reproduced without written consent. All drawings remain the property of the Consultants. Figures dimension only to be taken from this drawing. All dimensions to be checked on site. Consultants to be informed immediately of any discrepancies before work proceeds.
 © Ordnance Survey Ireland Government of Ireland
 Ordnance Survey Ireland Licence Number EN 0052818

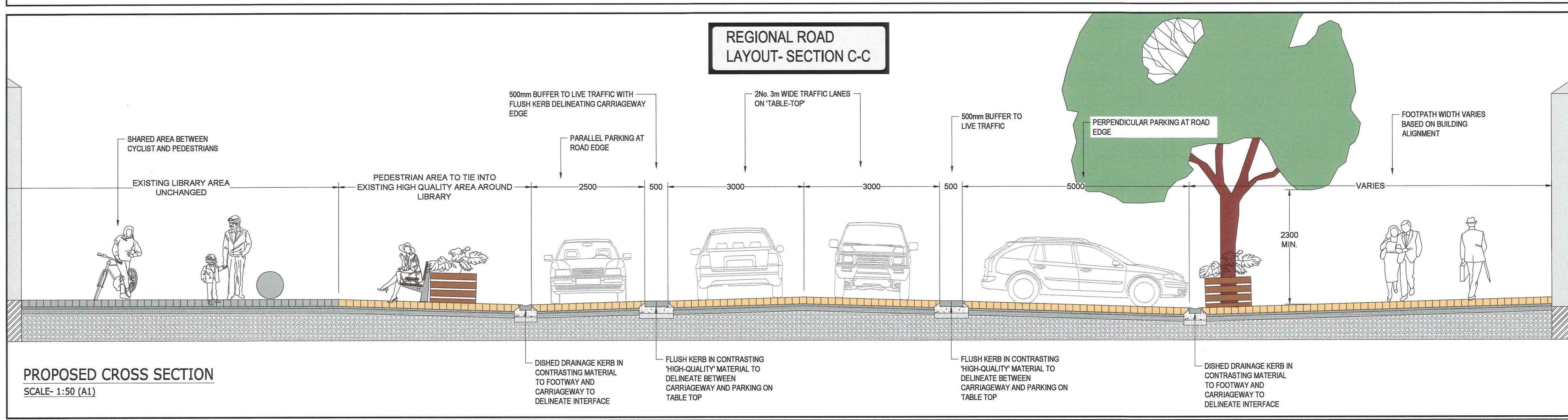
REGIONAL ROAD LAYOUT- SECTION A-A



REGIONAL ROAD LAYOUT- SECTION B-B



REGIONAL ROAD LAYOUT- SECTION C-C



PROPOSED CROSS SECTION
 SCALE: 1:50 (A1)

REV.	AMENDMENT	BY	DATE
P1	TITLE REVISED TO MATCH ADVERTISEMENT	MR	03.08.18
DRAWN:	MR	TECH. CHECK:	MR
SCALE @ A1:	1:50	ENG. CHECK:	SS
DATE:	11.07.2018	APPROVED:	FF
STAGE:	PRELIMINARY		
JOB TITLE:	R392 BALLYMAHON MAIN STREET UPGRADE		
DRAWING TITLE:	PART 8 PLANNING PROPOSED CROSS SECTION		
CLIENT:	LONGFORD COUNTY COUNCIL		
DRAWING No:	116259-2002	REV:	P1

CST Group
 Chartered Consulting Engineers
 1, O'CONNELL ST.
 SLIGO
 F91 W7YV
 IRELAND
 +353 71 919 4500
 info@cstgroup.ie
 www.cstgroup.ie