



IMAGE 4



CR

IMAGE 4

TO PERMIT 3M WIDE PATH
 EXISTING BOUNDARY TO BE SET
 BACK AND REINSTATED
 OR
 PATH WITH FENCING TO BE
 CONSTRUCTED WITHIN FIELD RUNNING
 PARALLEL TO ROAD BOUNDARY







Copyright Acknowledgements Includes Ordnance Survey Ireland data reproduced under OSi Licence Number NMA/01/19/LongfordCountyCouncil. Unauthorised Reproduction infringes Ordnance Survey Ireland and Government of Ireland Copyright.

DRAWING TITLE:
 DRUMLISH TO MONADUFF PATH
 PART VIII
 SITE LAYOUT PLAN 4

LOCATION/OS MAP: 2048/2049
 SCALE: 1:1000
 DATE: FEBRUARY 2019
 DRAWN BY: RS
 CHECKED BY: GS

LEGEND:

- PROPOSED PATH 
- SITE BOUNDARY 
- CAR PARKING 
- SITE NOTICE 

AUTHORITY:

