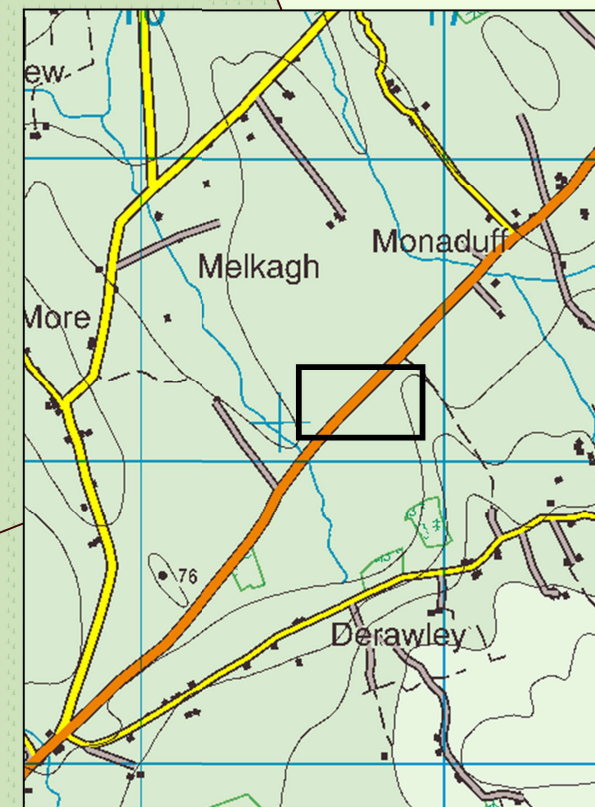




IMAGE 5



TO PERMIT 3M WIDE PATH  
 EXISTING BOUNDARY TO BE SET  
 BACK AND REINSTATED  
 OR  
 PATH WITH FENCING TO BE  
 CONSTRUCTED WITHIN FIELD RUNNING  
 PARALLEL TO ROAD BOUNDARY







Copyright Acknowledgements Includes Ordnance Survey Ireland data reproduced under OSI Licence Number NMA/01/19/LongfordCountyCouncil. Unauthorised Reproduction infringes Ordnance Survey Ireland and Government of Ireland Copyright.

DRAWING TITLE:  
 DRUMLISH TO MONADUFF PATH  
 PART VIII  
 SITE LAYOUT PLAN 6

LOCATION/OS MAP: 2048/2049  
 SCALE: 1:1000  
 DATE: FEBRUARY 2019  
 DRAWN BY: RS  
 CHECKED BY: GS

LEGEND:

- PROPOSED PATH 
- SITE BOUNDARY 
- CAR PARKING 
- SITE NOTICE 

AUTHORITY:

