





DRAWING TITLE:
 DRUMLISH TO MONADUFF PATH
 PART VIII
 SITE LOCATION MAP
 & SITE OWNERSHIP

LOCATION/OS MAP: 2048/2049
SCALE: 1:7000
DATE: FEBRUARY 2019
DRAWN BY: RS
CHECKED BY: GS

LEGEND:

- PROPOSED PATH 
- SITE BOUNDARY 
- CAR PARKING 
- SITE NOTICE 

AUTHORITY:

