








DRAWING TITLE:
CORLEA TRACKWAY
PART VIII
SITE LAYOUT PLAN 5

- LEGEND:**
- PROPOSED TRACK** 
 - EXISTING TRACK** 
 - SITE BOUNDARY** 
 - CAR PARKING** 
 - SITE NOTICE** 

LOCATION/OS MAP: 2556/2623
SCALE: 1:2500
DATE: MARCH 2019
DRAWN BY: RS
CHECKED BY: GS

