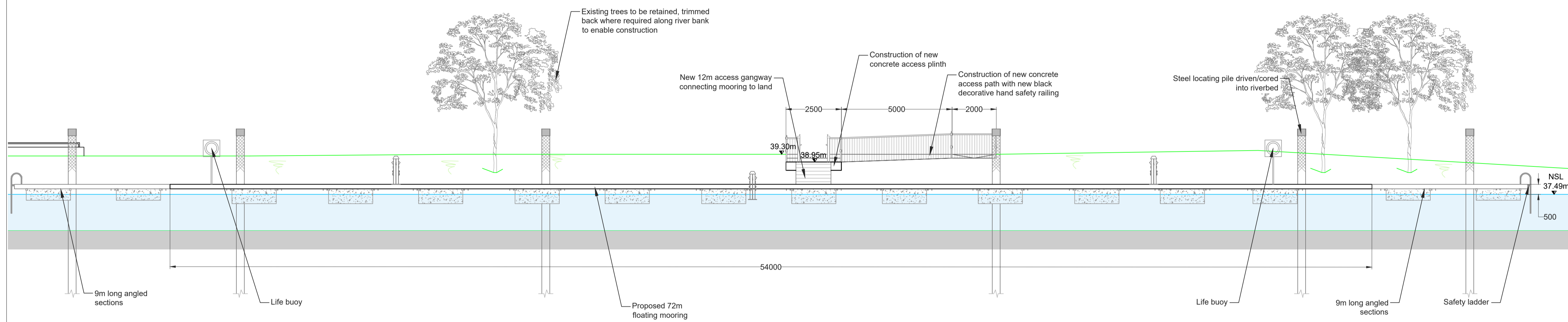


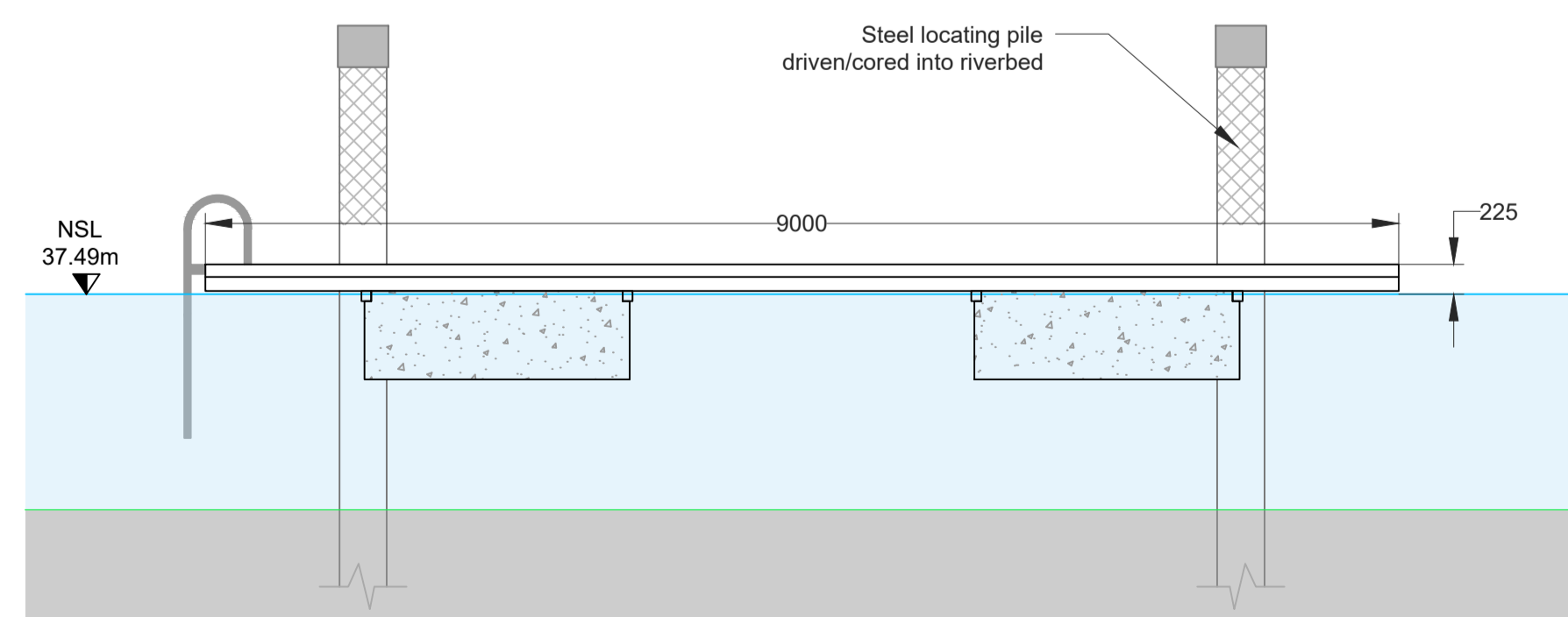
SECTION A-A  
SCALE 1:100



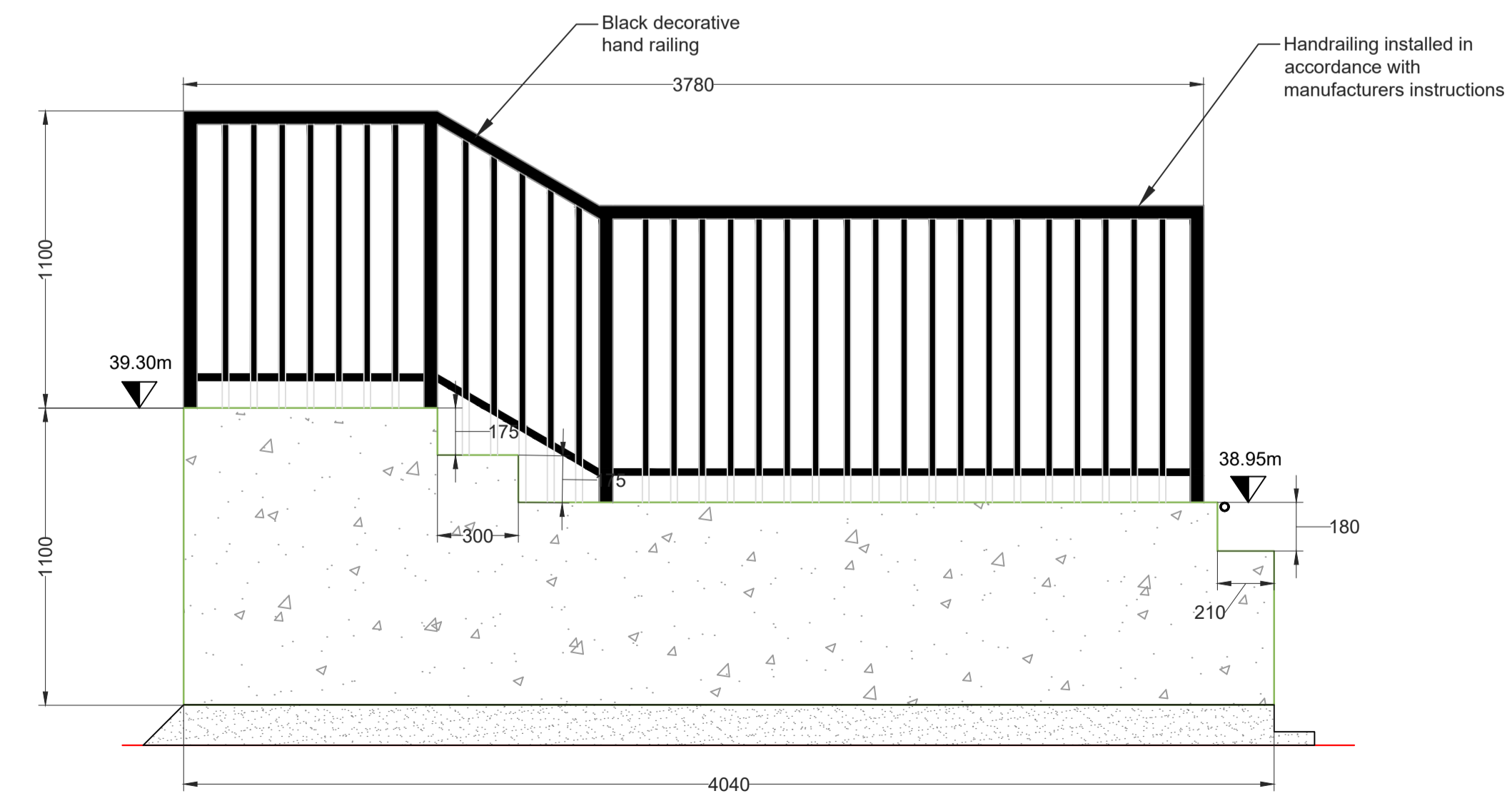
TYPICAL LOW LEVEL LIGHTING



ELEVATION B-B  
SCALE 1:100



TYPICAL CANOE LAUNCH PONTOON DETAIL - ELEVATION  
SCALE 1:50



TYPICAL SAFETY RAILING DETAIL - ELEVATION  
SCALE 1:20

NOTES

1. All dimensions in meters unless otherwise stated.
2. All levels to ordinance datum Poolbeg.
3. Normal Summer level (NSL) 37.49m
4. High water level (HWL) 39.72m

Revision Suffix	Revision details	Revision Date

Job title  
SHANNON NAVIGATION  
ATHLONE RAILWAY BRIDGE  
NEW MOORINGS

Drawing title  
PROPOSED ELEVATIONS  
& SECTIONS



Technical Services  
Waterways Ireland  
2 Sligo road  
Enniskillen  
County Fermanagh BT74 7JY

T: +44 (0) 2866 323004  
F: +44 (0) 2866 346257  
E: info@waterwaysireland.org  
W: www.waterwaysireland.org

CHKD: D.DONNELLY  
DATE: AUGUST 2018  
SCALE: AS SHOWN  
DRAWN: K.DUFFY

DRAWING No T01/WSS/AA426/P/03