






DRAWING TITLE:
 The rejuvenation of the Longford Branch of the Royal Canal Spur, from Market Square, along Harbour View to Churchland Bridge, which will link in with the recently completed Royal Canal Greenway

**SITE LAYOUT PLAN 5
 PART VIII**

LEGEND:

- Proposed Path 
- Existing Path 
- Site Boundary 
- Car Park 
- Site Notice 

LOCATION/OS MAP:
 2295-17, 2295-C, 2357-B, 2358-A
SCALE: 1:1000
DATE: MAY 2019
DRAWN BY: RS
CHECKED BY: GS



Car Park at Longford Slashers GAA, the Backstage Theatre and the Gaelscoil

66.4

63.8

64.2