






AN



**DRAWING TITLE:**  
 The rejuvenation of the Longford Branch of the Royal Canal Spur, from Market Square, along Harbour View to Churchland Bridge, which will link in with the recently completed Royal Canal Greenway

**SITE LAYOUT PLAN 6  
 PART VIII**

- LEGEND:**
- Proposed Path 
  - Existing Path 
  - Site Boundary 
  - Car Park 
  - Site Notice 

**LOCATION/OS MAP:**  
 2295-17, 2295-C, 2357-B, 2358-A  
**SCALE:** 1:1000  
**DATE:** MAY 2019  
**DRAWN BY:** RS  
**CHECKED BY:** GS

