




Copyright Acknowledgements Includes Ordnance Survey Ireland data reproduced under OSI Licence Number NMA/01/19/LongfordCountyCouncil. Unauthorised Reproduction infringes Ordnance Survey Ireland and Government of Ireland Copyright.

**DRAWING TITLE:**  
**KNAPPOGE TRACKWAY**  
**PART VIII**  
**SITE LAYOUT PLAN 4**

**LOCATION/OS MAP:**  
 2292/ 2293/ 2355/ 2356  
**SCALE:** 1:1000  
**DATE:** APRIL 2019  
**DRAWN BY:** RS  
**CHECKED BY:** GS

**LEGEND:**  
 PROPOSED TRACK.....   
 RAILWAY.....   
 SITE BOUNDARY.....   
 SITE NOTICE..... 