




Copyright Acknowledgements Includes Ordnance Survey Ireland data reproduced under OSi Licence Number NMA/01/19/LongfordCountyCouncil. Unauthorised Reproduction infringes Ordnance Survey Ireland and Government of Ireland Copyright.

DRAWING TITLE:
KNAPPOGE TRACKWAY
PART VIII
SITE LAYOUT PLAN 8

LOCATION/OS MAP:
2292/ 2293/ 2355/ 2356
SCALE: 1:1000
DATE: APRIL 2019
DRAWN BY: RS
CHECKED BY: GS

LEGEND:
PROPOSED TRACK..... 
RAILWAY..... 
SITE BOUNDARY..... 
SITE NOTICE..... 