



## SITE NOTICE

Planning and Development Acts 2000 (as amended)

Part 8 Planning and Development Regulations 2001-2015

Notice of proposed development. Notice is hereby given that in accordance with the requirements of the above regulations that Longford County Council proposes to undertake the following works:

**Construction of amenity trackway through part of Bog, in the townlands of Knappoge (Longford By) and Cloonard (Longford By), Co. Longford.**

The development will consist of: The construction of a trackway through part of bog, approximately 1.7km in length in the townlands of Knappoge (Longford By) and Cloonard (Longford By). The works will consist of a walkway, a number of activity areas at various locations and associated site works. The proposed development will require the layering on the surface of the bog to develop the final layer of the walkway. It is envisaged the majority of the area around the trackway will be allowed to re-nature back to its original wetland character.

Plans and particulars of the proposed development will be available for inspection or purchase at a fee, not exceeding the reasonable cost of making the copy, at the office of Longford County Council, Áras an Chontae, Great Water Street, Longford during official public opening hours, excluding weekends and bank holidays from **Friday 18<sup>th</sup> October, 2019 up to and including Monday 18<sup>th</sup> November, 2019**

Submissions with respect to the proposed development, dealing with the proper planning and sustainable development of the area, may be made in writing to Longford County Council, headed

**“Construction of amenity trackway through part of Bog, in the townlands of Knappoge (Longford By) and Cloonard (Longford By), Co. Longford.**

and addressed to Planning Section, Longford County Council, Áras an Chontae, Great Water Street, Longford to arrive not later than **4.00pm on Monday 2<sup>nd</sup> December, 2019.**

Signed

**J. BRANNIGAN,  
DIRECTOR OF SERVICES**

**16<sup>th</sup> October 2019**



## DESCRIPTION

### **Construction of amenity trackway through part of Bog , in the townlands of Knappoge (Longford By) and Cloonard (Longford By), Co. Longford.**

The development will consist of: The construction of a trackway through part of bog, approximately 1.7km in length in the townlands of Knappoge (Longford By) and Cloonard (Longford By). The works will consist of a walkway, a number of activity areas at various locations and associated site works. The proposed development will require the layering on the surface of the bog to develop the final layer of the walkway. It is envisaged the majority of the area around the trackway will be allowed to re-nature back to its original wetland character.



Planning and Development Acts 2000 (as amended)

Part 8 Planning and Development Regulations 2001-2015

Notice of proposed development. Notice is hereby given that in accordance with the requirements of the above regulations that Longford County Council proposes to undertake the following works:

**Construction of amenity trackway through part of Bog , in the townlands of Knappoge (Longford By) and Cloonard (Longford By), Co. Longford.**

The development will consist of: The construction of a trackway through part of bog, approximately 1.7km in length in the townlands of Knappoge (Longford By) and Cloonard (Longford By). The works will consist of a walkway, a number of activity areas at various locations and associated site works. The proposed development will require the layering on the surface of the bog to develop the final layer of the walkway. It is envisaged the majority of the area around the trackway will be allowed to re-nature back to its original wetland character.

Plans and particulars of the proposed development will be available for inspection or purchase at a fee, not exceeding the reasonable cost of making the copy, at the office of Longford County Council, Áras an Chontae, Great Water Street, Longford during official public opening hours, excluding weekends and bank holidays from **Friday 18<sup>th</sup> October, 2019 up to and including Monday 18<sup>th</sup> November, 2019.**

Submissions with respect to the proposed development, dealing with the proper planning and sustainable development of the area, may be made in writing to Longford County Council, headed

**“Construction of amenity trackway through part of Bog , in the townlands of Knappoge (Longford By) and Cloonard (Longford By), Co. Longford.**

and addressed to Planning Section, Longford County Council, Áras an Chontae, Great Water Street, Longford to arrive not later than **4.00pm on Monday 2<sup>nd</sup> December, 2019.**

Signed

**J. BRANNIGAN,  
DIRECTOR OF SERVICES.**

**DRAWING TITLE:**  
**SITE LAYOUT PLAN**

Construction of amenity  
trackway through part of Bog.

**LEGEND:**

- PROPOSED TRACK**.....
- BNM LANDS**.....
- SITE BOUNDARY**.....
- RAIL TRACK**.....
- SITE NOTICE**.....

**LOCATION/OS MAP:**

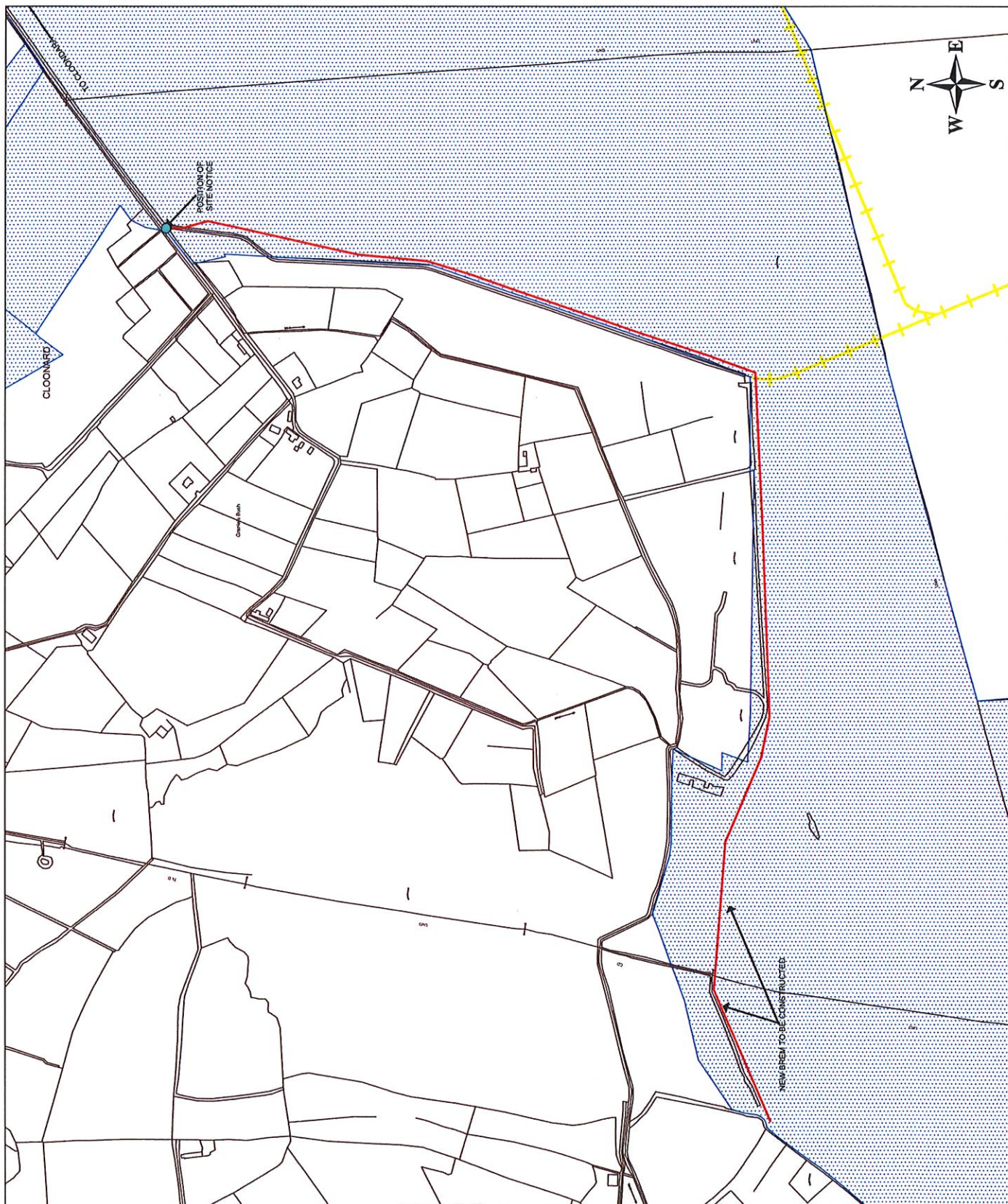
2293/ 2356

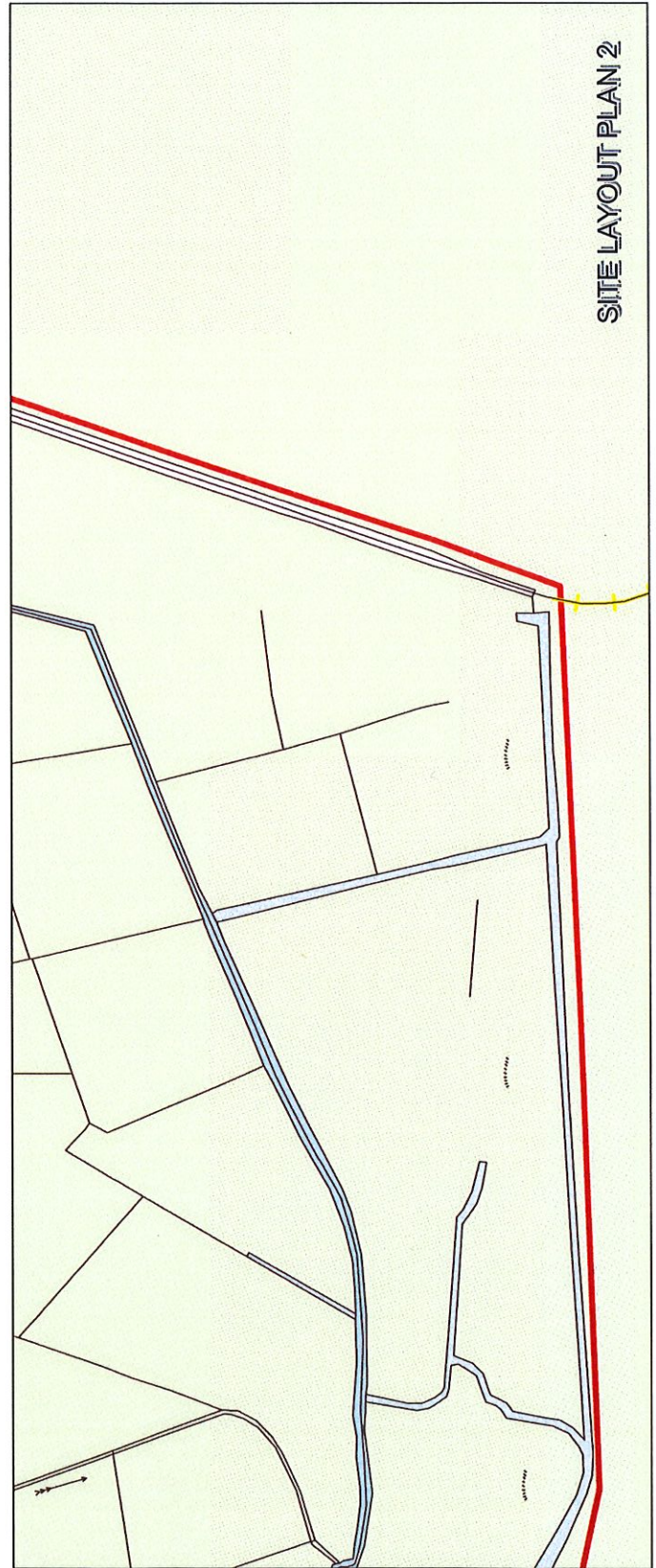
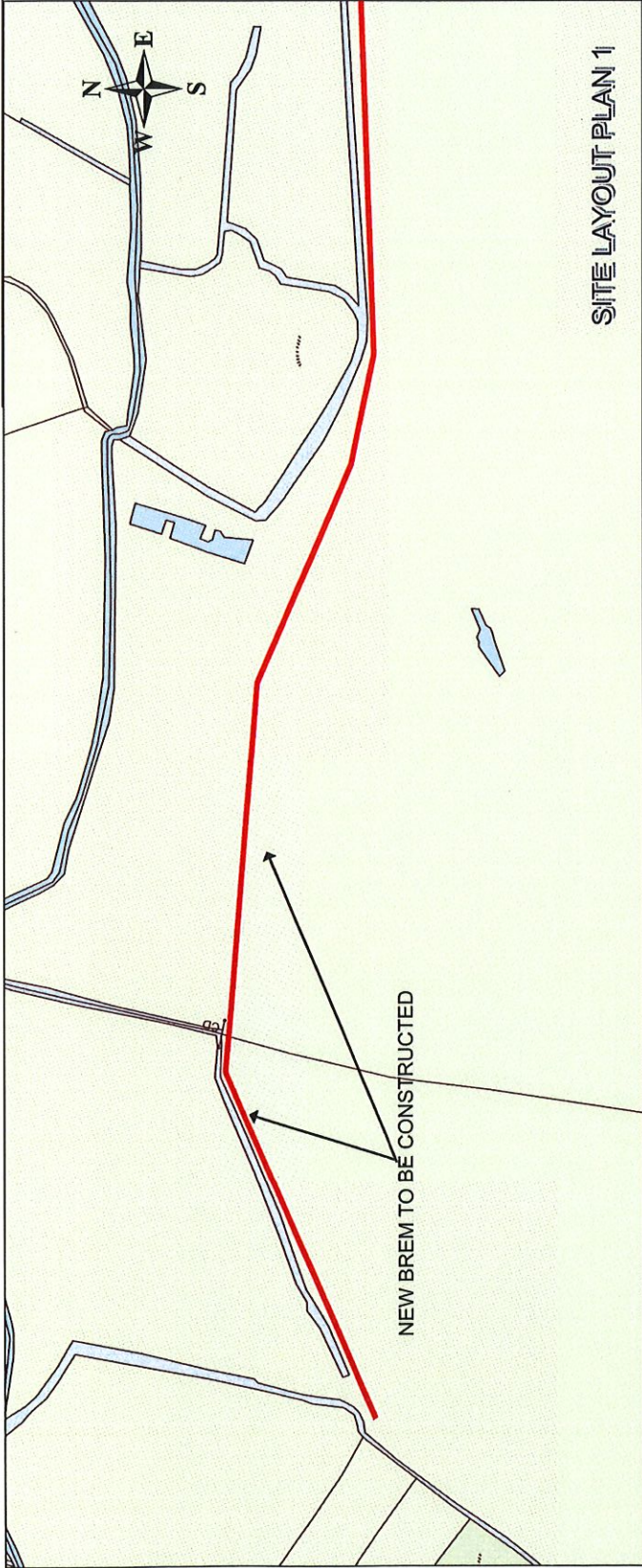
SCALE: 1:5000

DATE: SEPTEMBER 2019

DRAWN BY: RS

CHECKED BY: GS



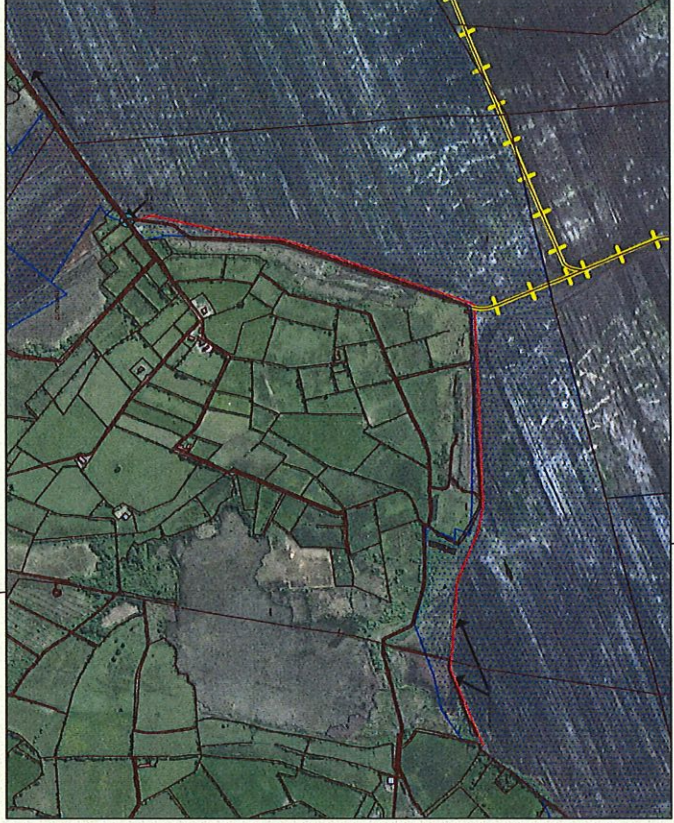


<p><b>DRAWING TITLE:</b>  <b>SITE LAYOUT PLAN 1 &amp; 2</b>          Construction of amenity trackway through part of Bog.</p> <p><b>LEGEND:</b></p> <p><b>PROPOSED TRACK</b>.....</p> <p><b>BNM LANDS</b>.....</p> <p><b>SITE BOUNDARY</b>.....</p> <p><b>RAIL TRACK</b>.....</p> <p><b>SITE NOTICE</b>.....</p>		<p><b>LOCATION/OS MAP:</b>          2293/ 2356</p> <p><b>SCALE:</b> 1:2500</p> <p><b>DATE:</b> SEPTEMBER 2019</p> <p><b>DRAWN BY:</b> RS</p> <p><b>CHECKED BY:</b> GS</p>

**SITE LAYOUT PLAN 3**

CLOGHEI

POSITION OF  
SITE NOTICE



**DRAWING TITLE:**

**SITE LAYOUT PLAN 3**

Construction of amenity  
trackway through part of Bog.

**LEGEND:**

**PROPOSED TRACK**.....

**BNM LANDS**.....

**SITE BOUNDARY**.....

**RAIL TRACK**.....

**SITE NOTICE**.....



**LOCATION/OS MAP:**

2293/ 2356

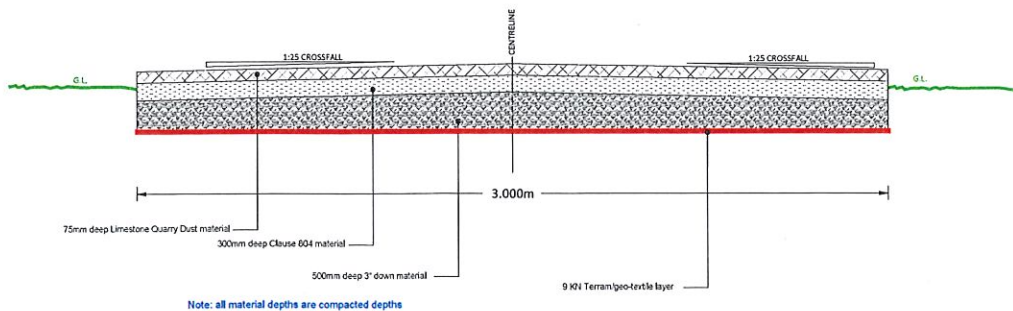
**SCALE:** 1:2500

**DATE:** SEPTEMBER 2019

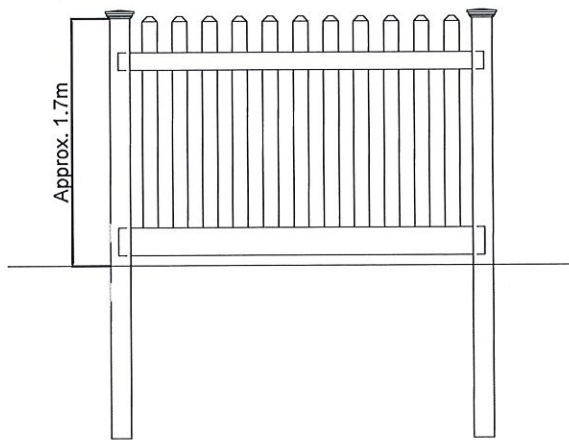
**DRAWN BY:** RS

**CHECKED BY:** GS





**WALKING TRAIL DETAIL FOR DOG CONDITIONS**





Description:

Construction of amenity trackway through part of Bog, Co. Longford.

Drawing Title:

Walking Trail Section For Bog Conditions

Part VIII - Planning Purposes Only

Scale @ A4:

NTS

Date:

September 2019

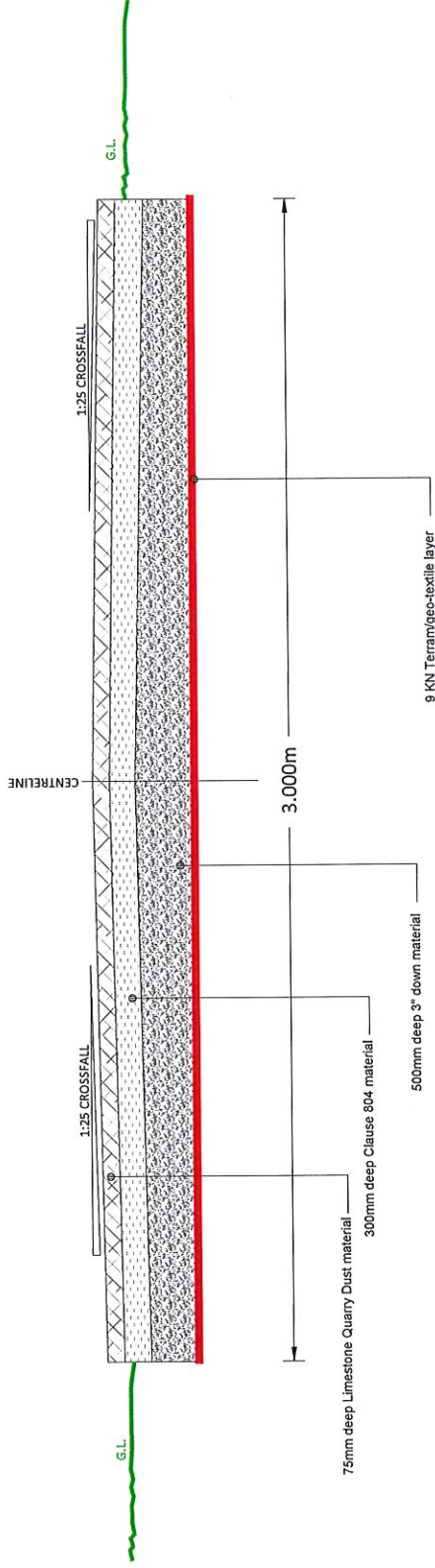
Drawing No.:

2019 - 01

Drawn By: RS

Checked By: GS

Authority:



Note: all material depths are compacted depths

## WALKING TRAIL DETAIL FOR BOG CONDITIONS

Description:

Proposed Cycle Path & Foot Path from Newcastle Woods to the Royal Canal at Cloonard Td. & Kilcurry Td. Co. Longford.

Drawing Title:

Cut & Fill Layout Plan

Part VIII - Planning Purposes Only

Scale @ A3:

N.T.S

Date:

July 2019

Drawing No.:

2019 - 04

Drawn By: RS

Checked By: GS

Authority:



Description:

Proposed Cycle Path & Foot Path from Newcastle Woods to the Royal Canal at Cloonard Td. & Kilcurry Td. Co. Longford.

Drawing Title:

Cut & Fill Layout Plan

Part VIII - Planning Purposes Only

Scale @ A3:

N.T.S

Date:

July 2019

Drawing No.:

2019 - 04

Drawn By: RS

Checked By: GS

Authority:

