

Existing Retaining Wall with Rendered Block wall including feather capping to a height of 2m as required

Agricultural Use




Site Notice

Disused Existing Foundations

01 Proposed Site Layout  
SCALE 1:250



**LEGEND:**

-  SN POSITION OF SITE NOTICE
-  OVERALL OWNERSHIP OF LONGFORD Co. Co. IN BLUE
-  SUBJECT SITE OUTLINED IN RED
-  PRIVATE OWNERSHIP

**AN LONGFORT**  
 Comhairle Chontae An Longfort  
 Longford County Council

**CONNECTED**  
 People • Place • Opportunity

Rev	Description	By	Date

**VHA Vincent Hannon ARCHITECTS**  
 Galway Office  
 2A Deerpark Business Centre, Oranmore, Galway  
 P: 091-483934  
 E: info@vha.ie

**Sligo Office**  
 Abbey Street, Sligo  
 P: 071-9150022  
 W: www.vha.ie

Client: LONGFORD COCO  
 Project: Proposed Residential Development at Colmcille Terrace, Granard, Co. Longford  
 Drawing Description: Proposed Site Plan  
 Status: Planning  
 Drawing No: 180709-3-102  
 Rev: P1  
 Date: April 2020  
 Drawn by: JC  
 Checked by: JG

© THIS DRAWING IS PROTECTED BY COPYRIGHT AND IS TO BE READ IN CONJUNCTION WITH ALL RELEVANT SPECIFICATIONS AND DRAWINGS.  
 USE ONLY FIGURED DIMENSIONS.  
 DO NOT SCALE OFF THIS DRAWING.  
 IT IS THE CONTRACTORS RESPONSIBILITY TO ENSURE COMPLIANCE WITH ALL ASPECTS OF THE CURRENT BUILDING REGULATIONS.  
 IT IS THE CONTRACTORS RESPONSIBILITY TO ENSURE COMPLIANCE WITH ALL CONDITIONS IMPOSED BY THE LOCAL PLANNING AUTHORITY.  
 IF IN DOUBT ASK.