

DRAWING TITLE:

Site Layout Plan 2

STATUS:

Part VIII

TOWNLANDS:

Edera & Ardoghil

DRAWING NUMBER:

EB02-05

OS MAP NO.:

2693

ISSUE DATE:

August 2020

SCALE @ A3:

1:1000

DRAWN BY:




RS

CHECKED BY:

BR

DESCRIPTION:

Construction of amenity trackway through part of Edera Bog, Co. Longford, to form part of Mid Shannon Wilderness Park

- LEGEND:
- Site Boundary..... 
 - Land Holding..... 
 - Position of Site Notice..... 



Copyright Acknowledgements Includes Ordnance Survey Ireland data reproduced under OSi Licence Number 2020/OSi_NMA_145 LongfordCountyCouncil. Unauthorised Reproduction infringes Ordnance Survey Ireland and Government of Ireland Copyright. © Ordnance Survey Ireland, year 2020.

Notes: Do not scale from drawings. All discrepancies to be reported to the architect immediately. All dimensions to be verified by contractor on site prior to any works