

DRAWING TITLE:

Landholding Map

STATUS:

Part VIII

PROJECT ADDRESS:

Abbeycarton, Longford.

OS MAP NUMBER:

2295-12

CLIENT:

Longford County Council

ISSUE DATE:

September 2020

SCALE @ A3:

1:1000

DRAWN BY:

RS

CHECKED BY:

NH

DESCRIPTION:

Decommission and dismantle


existing 48.2m high mast and


construct a new 3 leg

multifunctional 48m high CCTV

and communication mast


LEGEND:

Site Boundary..... 


Land Holding..... 

Position of

Site Notice..... 

Compound 

Location.....

Existing Mast..... 

Proposed

Mast Location..... 