



DRAWING TITLE:

Site Location Map 2

Part VIII

TOWNLANDS:

Derrycolumb, Derrylough and

Derryad (Rathcline By.)

DRAWING NUMBER:

DCB01-02

OS MAP NO.:

2632

ISSUE DATE:

September 2020

SCALE @ A3:

1:10000

DRAWN BY:

RS

CHECKED BY:

BR

DESCRIPTION:

Construction of amenity


trackway through part of


Derrycolumb Bog, Co. Longford,

to form part of Mid Shannon


Wilderness Park

LEGEND:

Site Boundary..... 

Land Holding..... 

Position of

Site Notice..... 



Copyright Acknowledgements Includes Ordnance Survey Ireland data reproduced under OSI Licence Number 2020/OSI NMA 145 Longford County Council. Unauthorised Reproduction infringes Ordnance Survey Ireland and Government of Ireland Copyright © Ordnance Survey Ireland, year 2020

Notes: Do not scale from drawings. All discrepancies to be reported to the architect immediately. All dimensions to be verified by contractor on site prior to any works