

A scenic view of a gravel path on a bridge over a river. Two cyclists are riding away from the viewer, and a group of four people is standing on the path, looking towards the river. Two white swans are flying in the blue sky with scattered clouds. The river is surrounded by lush green trees and vegetation.

Mid-Shannon Wilderness Park Greenway

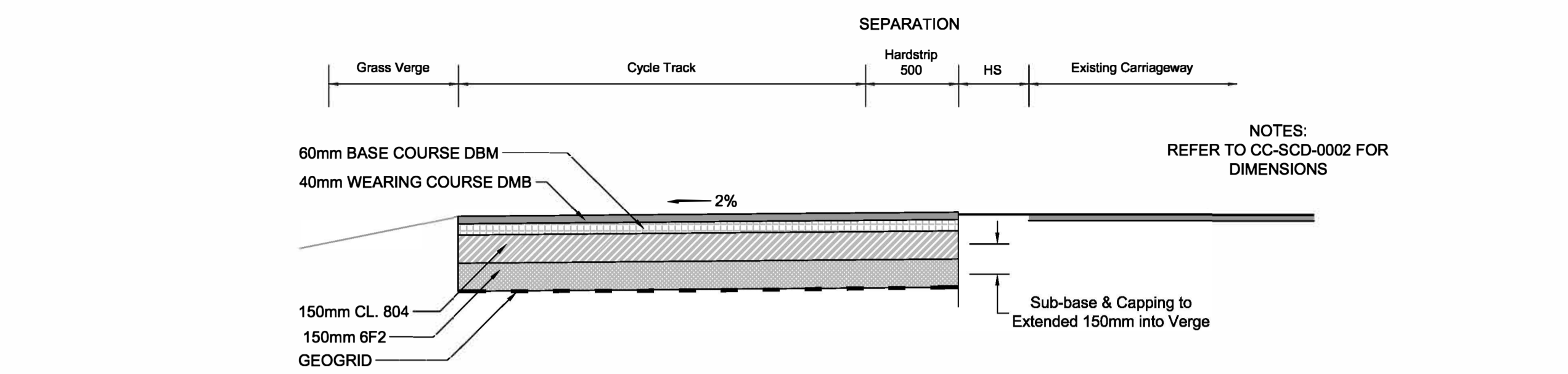
DRAWINGS

Typical Cross-Section and General Arrangements

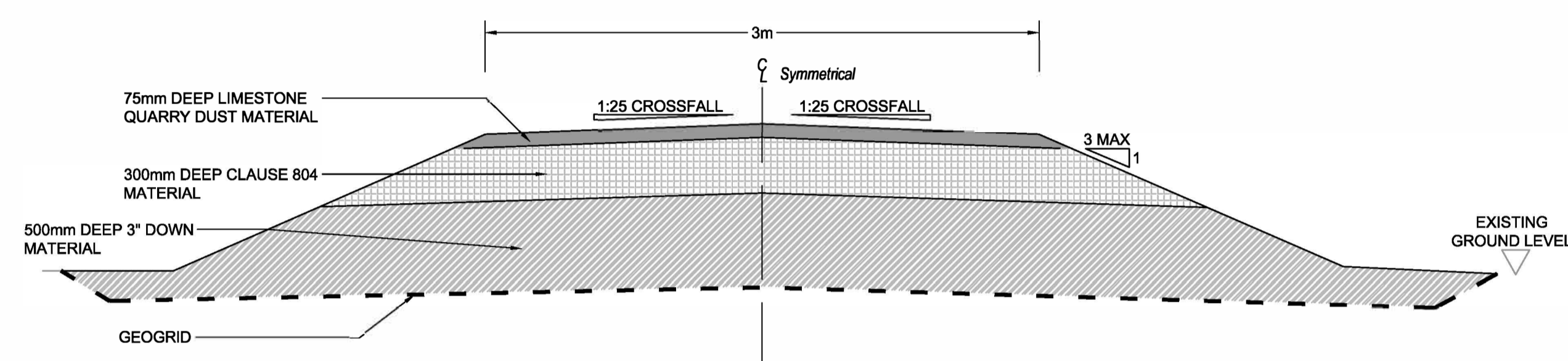
Table of Contents

- 1. Typical Cross-Sections**
- 2. General Arrangements (1:12500)**
- 3. General Arrangements (1:2500)**

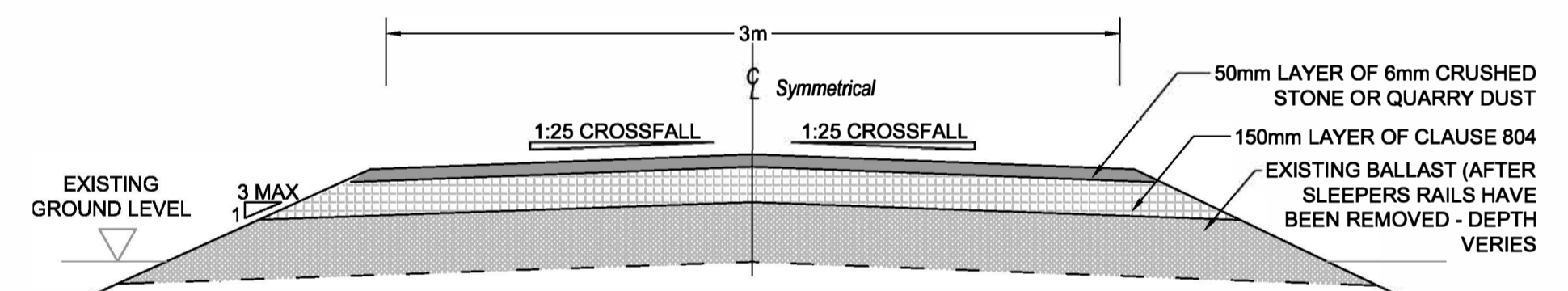
Typical Cross-Sections



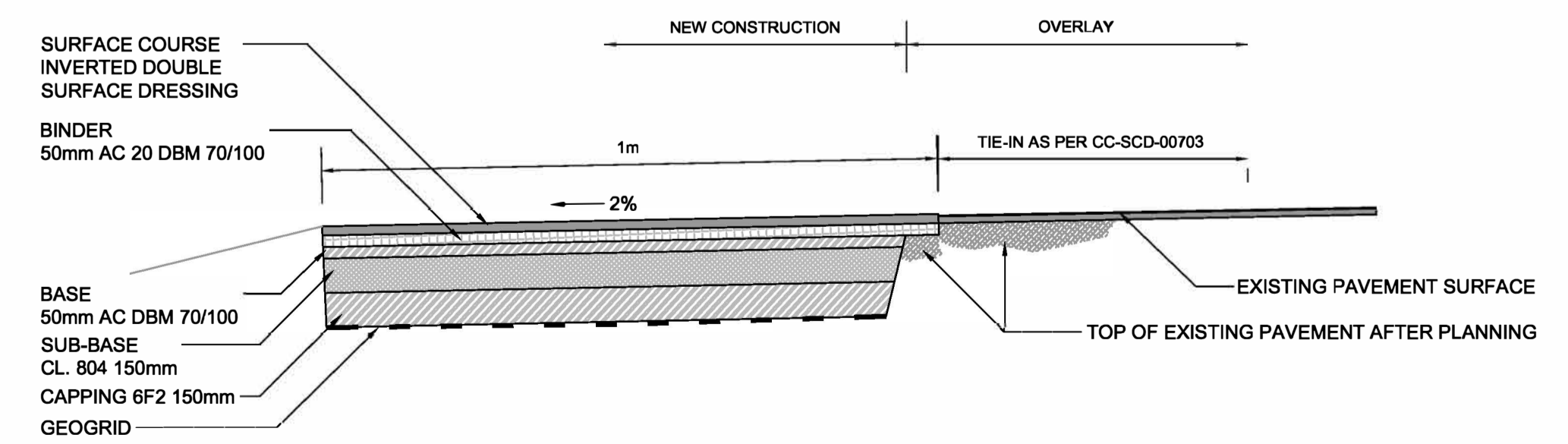
DETAIL A: CYCLE TRACK ADJACENT TO EXISTING ROAD DETAIL



DETAIL B: GREENWAY CROSS-SECTION SOFTER GROUND, EXISTING BOG LAND (FLOATING ROAD)



DETAIL C: GREENWAY CROSS-SECTION DISUSED RAILWAY (SOFT GROUND)



DETAIL D: EXISTING PAVEMENT WIDENING DETAIL (PASSING PLACE)

NOTES
This drawing is the property of Clandillon Civil Consulting. This drawing should not be relied on or used in circumstances other than those for which it was originally prepared and for which Longford County Council was commissioned.

LEGEND

REV	DATE	DESCRIPTION	BY	CHK	APD
P02	08/02/2021	PRELIMINARY DESIGN	ZM	SW	SC
P01	16/10/2020	PRELIMINARY DESIGN	ZM	EP	SC

CLIENT

AN LON FORT
Longford County Council
Infrastructure & Planning

Tionscaldal Fíreamh
Project Ireland
2040

DESIGNER

CLANDILLON
CIVIL CONSULTING

PROJECT

MID SHANNON WILDERNESS
PARK GREENWAY PROJECT

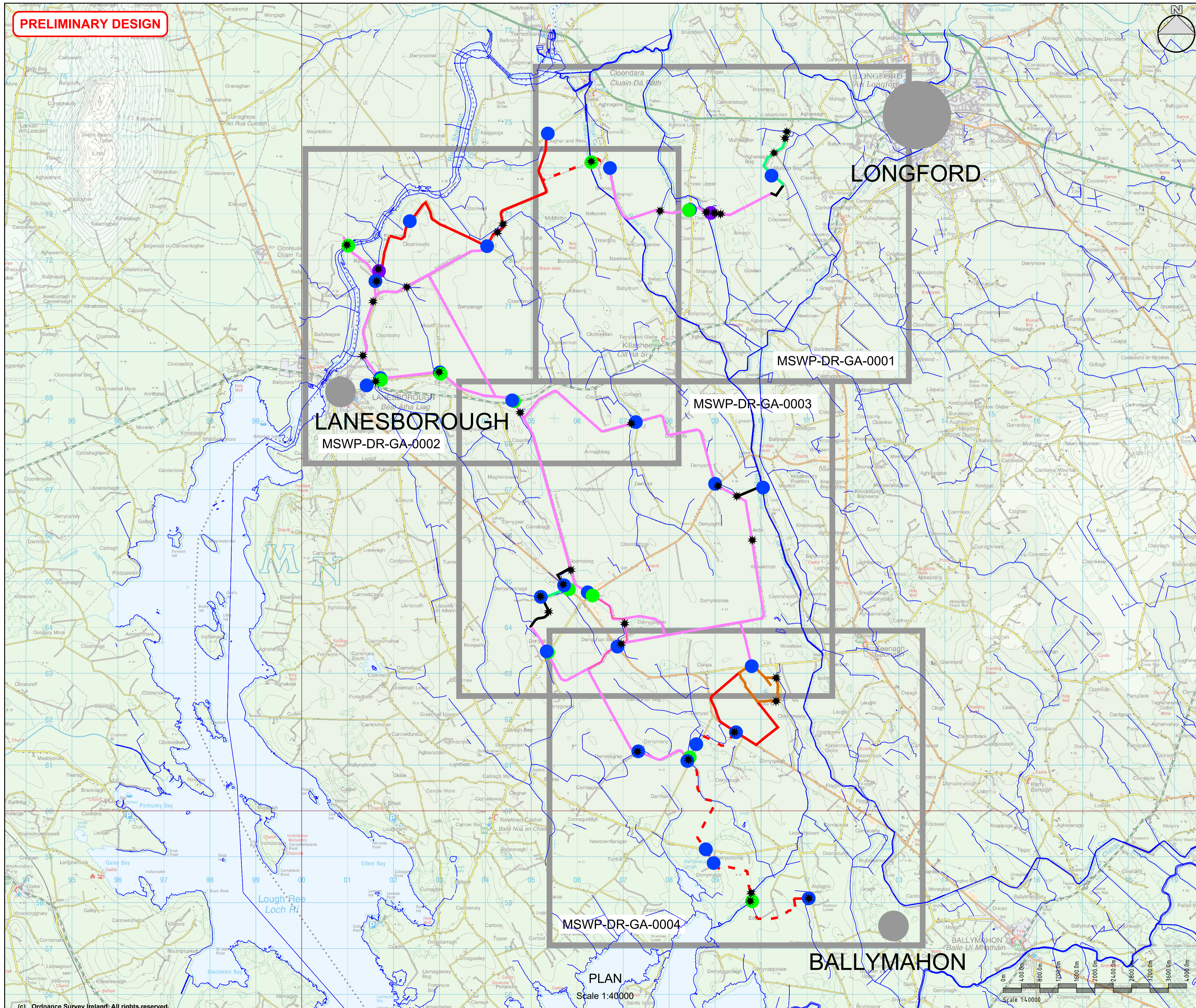
DRAWING TITLE

TYPICAL CROSS SECTIONS
SHEET 1 OF 1

DESIGNED EP	DRAWN ZM	CHECKED/APPROVED SC
DATE 16/10/2020	SCALE NTS	SHEET SIZE A1
DRAWING NUMBER MSWP-DR-XS-0001		REVISION P02

General Arrangements (1:12500)

PRELIMINARY DESIGN



NOTES

- This drawing is the property of Clandillon Civil Consulting. This drawing should not be relied on or used in circumstances other than those for which it was originally prepared and for which Longford County Council was commissioned.
- Section of greenway denoted as being under construction or For Construction have been granted planning permission under. Refer to Part VIII for planning applications numbers.

LEGEND

- PROPOSED TRAIL ALONG EXISTING TRACK
- PROPOSED TRAIL ALONG EXISTING ROADS
- PROPOSED TRAIL THROUGH FIELD/BOG LANDS
- - - UNDER CONSTRUCTION
- - - - PROGRAMMED FOR CONSTRUCTION
- EXISTING CORLEA TRACKWAY
- ||| WATERCOURSE
- ROAD CROSSING / ROAD INTERFERENCE
- EXISTING STRUCTURES
- PROPOSED STRUCTURES
- ✱ STREAM AND WATERCOURSE CROSSING

REV	DATE	DESCRIPTION	BY	CHK	APD
P04	02/08/2021	PRELIMINARY DESIGN - TITLE AND LEGEND REVISED	KK	EP	SC
P03	24/06/2021	PRELIMINARY DESIGN-ALIGNMENT & STRUCTURES REVISION	KK	EP	SC
P02	29/01/2021	PRELIMINARY DESIGN-ALIGNMENT & STRUCTURES REVISION	KK	EP	SC
P01	11/11/2020	PRELIMINARY DESIGN	ZM	EP	SC

CLIENT

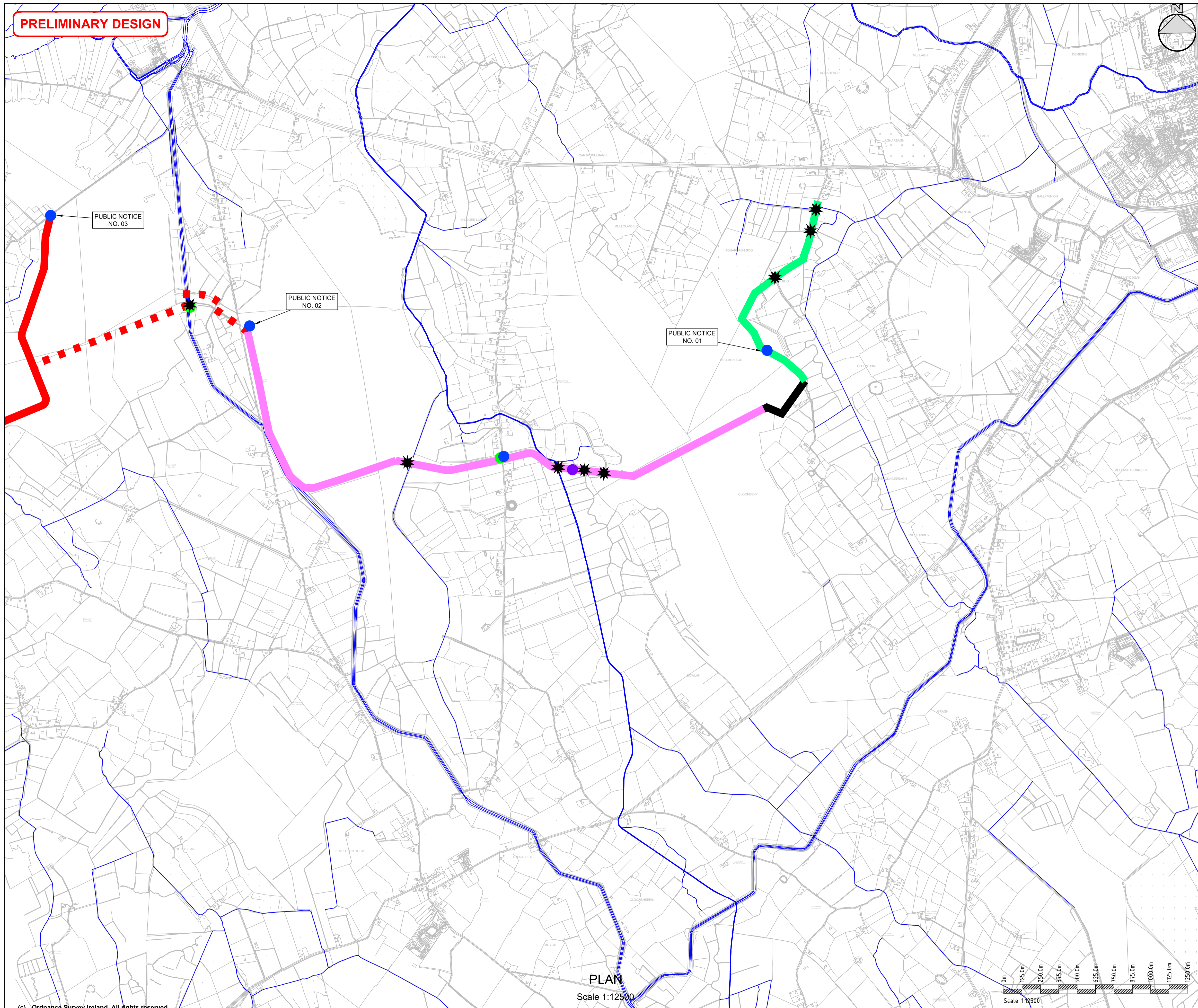
DESIGNER

PROJECT
MID SHANNON WILDERNESS
PARK GREENWAY PROJECT

DRAWING TITLE
GENERAL ARRANGEMENT
@ 12,500 SCALE
KEY PLAN

DESIGNED	DRAWN	CHECKED/APPROVED
EP	ZM	SC
DATE	SCALE	SHEET SIZE
24/05/2021	1:40000	A1
DRAWING NUMBER		REVISION
MSWP-DR-GA-0000		P04

PRELIMINARY DESIGN



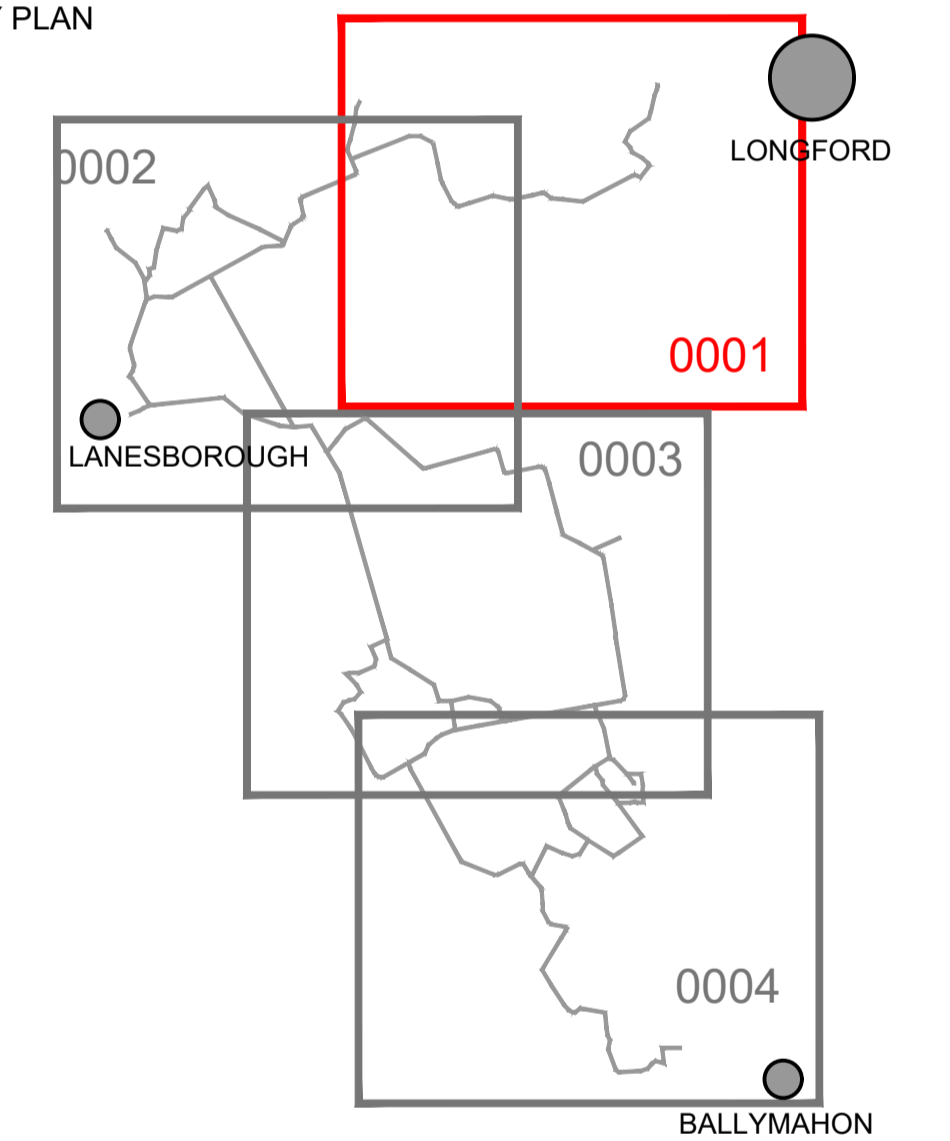
NOTES

1. This drawing is the property of Clandillon Civil Consulting. This drawing should not be relied on or used in circumstances other than those for which it was originally prepared and for which Longford County Council was commissioned.
2. Section of greenway denoted as being under construction or For Construction have been granted planning permission under. Refer to Part VIII for planning applications numbers.

LEGEND

- PROPOSED TRAIL ALONG EXISTING TRACK
- PROPOSED TRAIL ALONG EXISTING ROAD
- PROPOSED TRAIL THROUGH FIELD/BOG LANDS
- UNDER CONSTRUCTION
- PROGRAMMED FOR CONSTRUCTION
- EXISTING CORLEA TRACKWAY
- WATERCOURSE
- ROAD CROSSING / ROAD INTERFERENCE
- EXISTING STRUCTURES
- PROPOSED STRUCTURES
- STREAM AND WATERCOURSE CROSSING

KEY PLAN



REV	DATE	DESCRIPTION	BY	CHK	APD
P04	02/08/2021	PRELIMINARY DESIGN - TITLE AND LEGEND REVISED	KK	EP	SC
P03	24/06/2021	ALIGNMENT AMENDED	KK	SF	SC
P02	11/02/2021	PRELIMINARY DESIGN-STRUCTURE REVISION	KK	SF	SC
P01	11/11/2020	PRELIMINARY DESIGN	ZM	EP	SC

CLIENT



DESIGNER



**MID SHANNON WILDERNESS
PARK GREENWAY PROJECT**

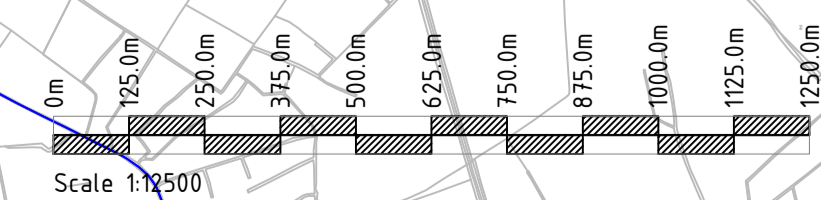
**GENERAL ARRANGEMENT
@ 1: 12,500 SCALE
SHEET 1 OF 4**

DESIGNED	DRAWN	CHECKED/APPROVED
EP	ZM	SC
DATE	SCALE	SHEET SIZE
11/09/2020	1:12500	A1
DRAWING NUMBER		REVISION
MSWP-DR-GA-0001		P04

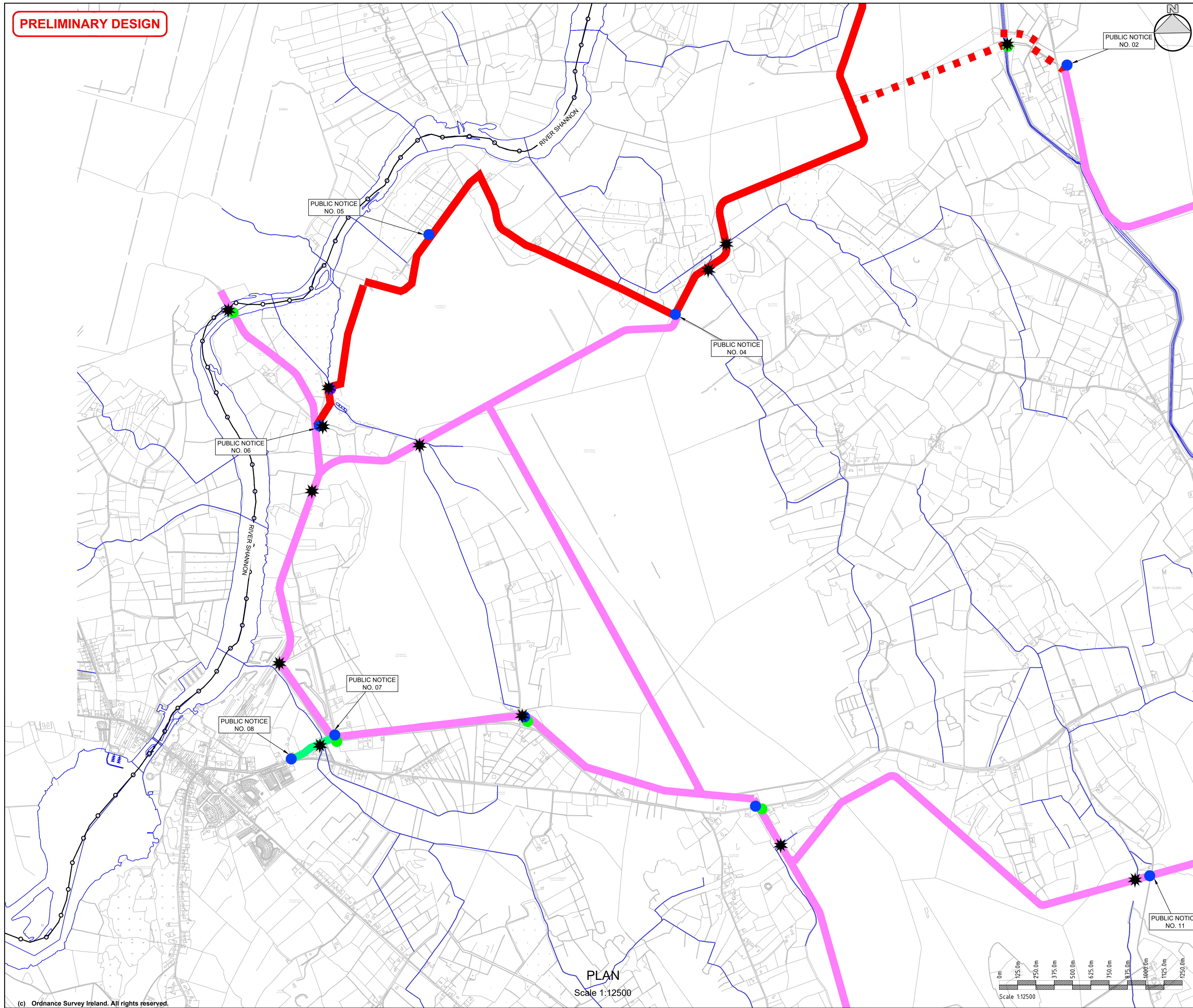
(c) Ordnance Survey Ireland. All rights reserved.

No part of this document may be reproduced or transmitted in any form or stored in any retrieval system of any nature without the written permission of CCC as copyright holder except as agreed for use on the project for which the document was originally issued. Do not scale. Use figured dimensions only. If in doubt - Ask!

PLAN
Scale 1:12500



PRELIMINARY DESIGN



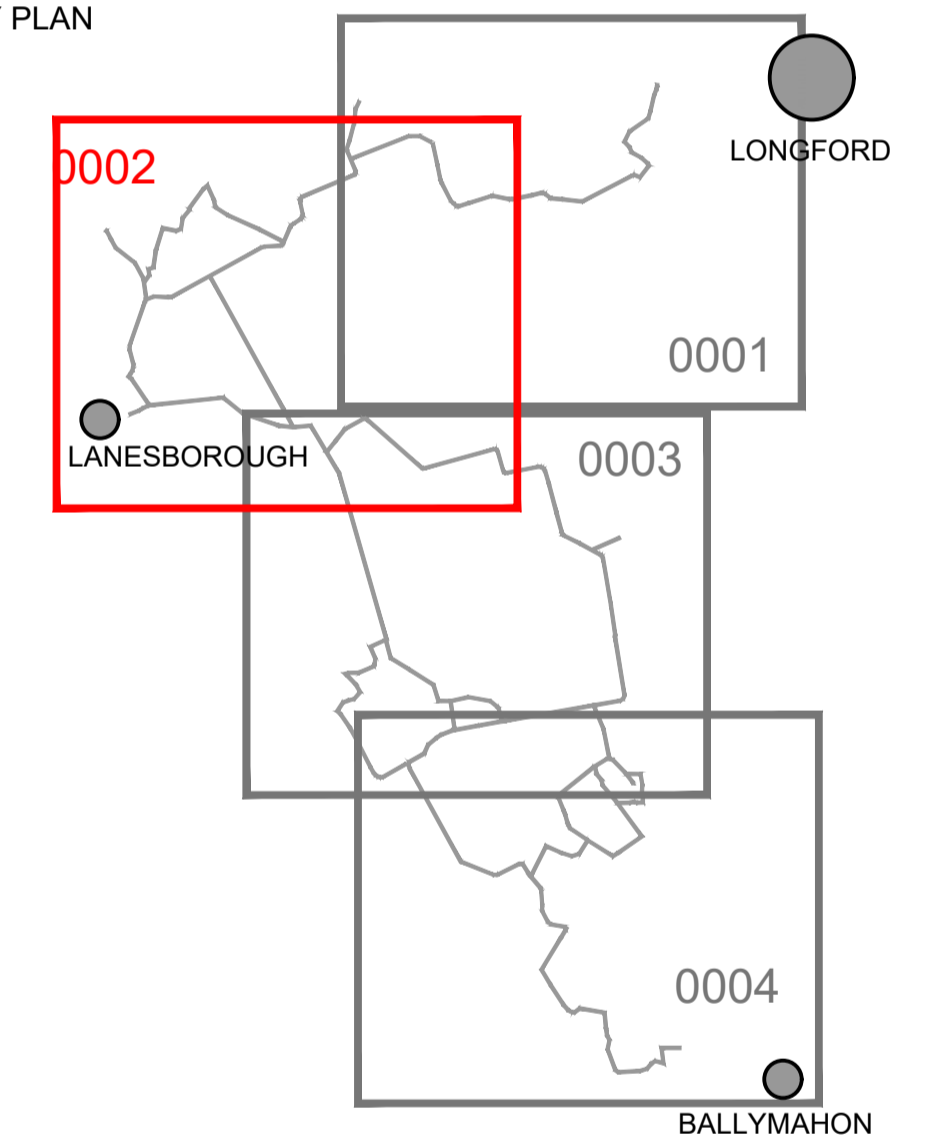
NOTES

1. This drawing is the property of Clandillon Civil Consulting. This drawing should not be relied on or used in circumstances other than those for which it was originally prepared and for which Longford County Council was commissioned.
2. Section of greenway denoted as being under construction or For Construction have been granted planning permission under. Refer to Part VIII for planning applications numbers.

LEGEND

- PROPOSED TRAIL ALONG EXISTING TRACK
- PROPOSED TRAIL ALONG EXISTING ROAD
- PROPOSED TRAIL THROUGH FIELD/BOG LANDS
- UNDER CONSTRUCTION
- PROGRAMMED FOR CONSTRUCTION
- EXISTING CORLEA TRACKWAY
- WATERCOURSE
- ROAD CROSSING / ROAD INTERFERENCE
- EXISTING STRUCTURES
- PROPOSED STRUCTURES
- STREAM AND WATERCOURSE CROSSING
- COUNTY BOUNDARY LINE

KEY PLAN



REV	DATE	DESCRIPTION	BY	CHK	APD
P05	02/09/2021	PRELIMINARY DESIGN - COUNTY BORDER ADDED	KK	EP	SC
P04	02/08/2021	PRELIMINARY DESIGN - TITLE AND LEGEND REVISED	KK	EP	SC
P03	24/06/2021	ALIGNMENT REVISIONS INCORPORATED	KK	SF	SC
P02	11/02/2021	PRELIMINARY DESIGN-STRUCTURES & ALIGNMENT REVISION	KK	SF	SC
P01	11/11/2020	PRELIMINARY DESIGN	ZM	EP	SC

CLIENT



DESIGNER

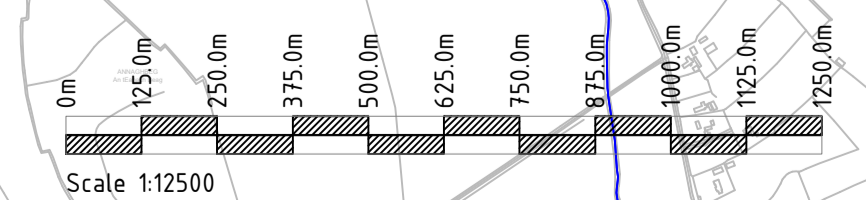


PROJECT
MID SHANNON WILDERNESS
PARK GREENWAY PROJECT

DRAWING TITLE
GENERAL ARRANGEMENT
@ 12,500 SCALE
SHEET 2 OF 4

DESIGNED	DRAWN	CHECKED/APPROVED
EP	ZM	SC
DATE	SCALE	SHEET SIZE
11/09/2020	1:12500	A1
DRAWING NUMBER	REVISION	
MSWP-DR-GA-0002	P05	

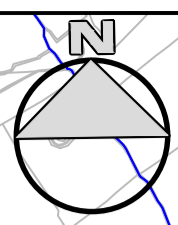
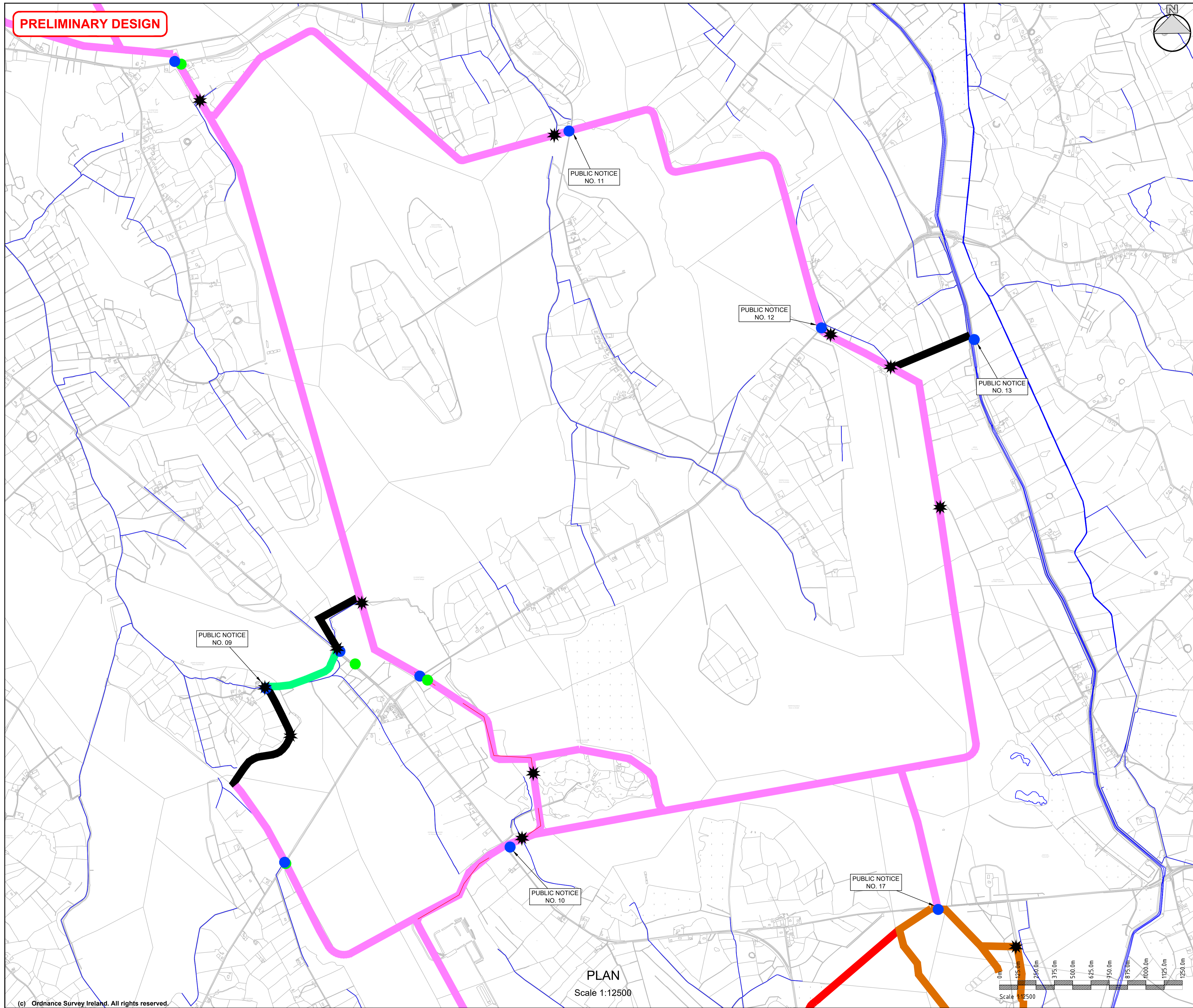
PLAN
Scale 1:12500



(c) Ordnance Survey Ireland. All rights reserved.

No part of this document may be reproduced or transmitted in any form or stored in any retrieval system of any nature without the written permission of CCC as copyright holder except as agreed for use on the project for which the document was originally issued. Do not scale. Use figured dimensions only. If in doubt - Ask!

PRELIMINARY DESIGN



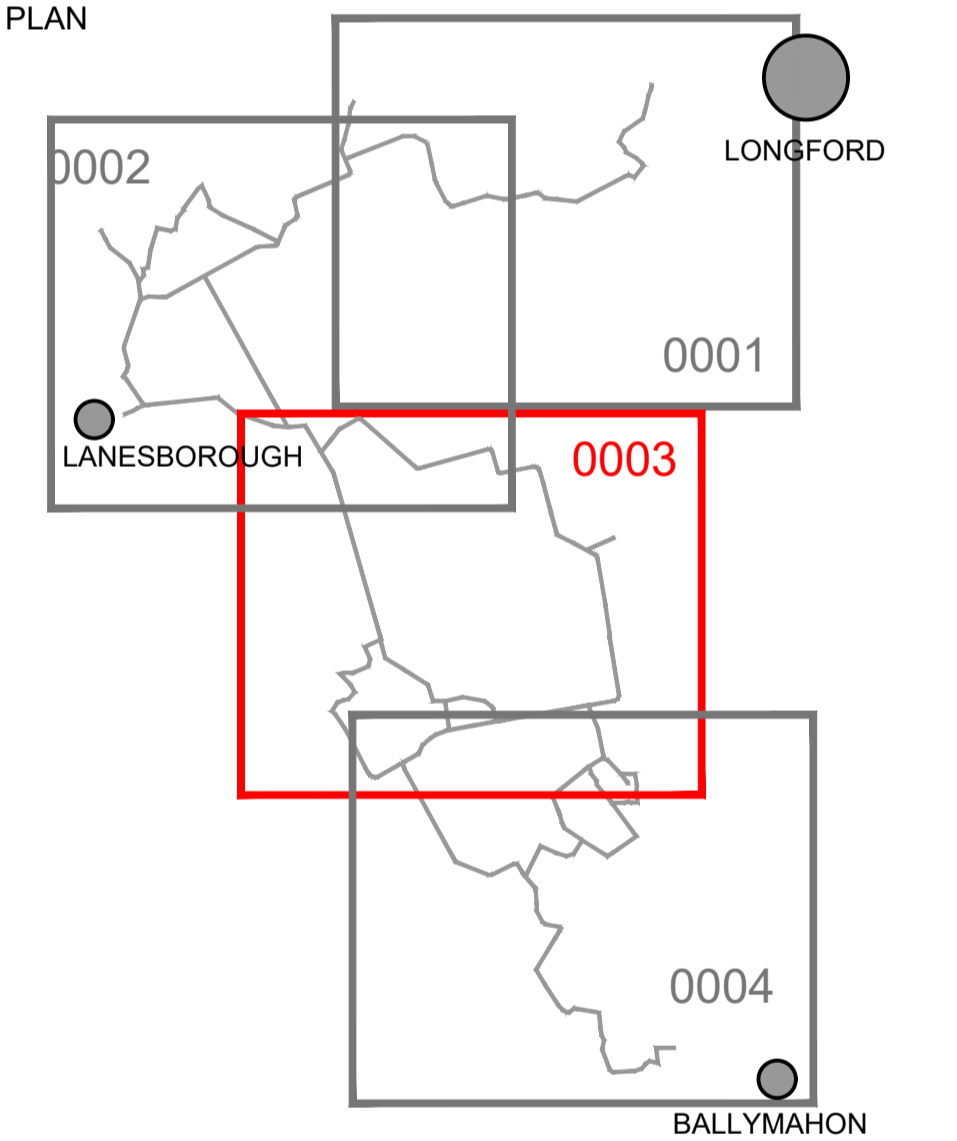
NOTES

1. This drawing is the property of Clandillon Civil Consulting. This drawing should not be relied on or used in circumstances other than those for which it was originally prepared and for which Longford County Council was commissioned.
2. Section of greenway denoted as being under construction or For Construction have been granted planning permission under. Refer to Part VIII for planning applications numbers.

LEGEND

- PROPOSED TRAIL ALONG EXISTING TRACK
- PROPOSED TRAIL ALONG EXISTING ROAD
- PROPOSED TRAIL THROUGH FIELD/BOG LANDS
- UNDER CONSTRUCTION
- PROGRAMMED FOR CONSTRUCTION
- EXISTING CORLEA TRACKWAY
- WATERCOURSE
- ROAD CROSSING / ROAD INTERFERENCE
- EXISTING STRUCTURES
- PROPOSED STRUCTURES
- STREAM AND WATERCOURSE CROSSING

KEY PLAN



REV	DATE	DESCRIPTION	BY	CHK	APD
P04	02/08/2021	PRELIMINARY DESIGN - TITLE AND LEGEND REVISED	KK	EP	SC
P03	24/06/2021	ALIGNMENT REVISIONS INCORPORATED, NUMBERS REVISED	KK	SF	SC
P02	11/02/2021	PRELIMINARY DESIGN-STRUCTURES & ALIGNMENT REVISION	KK	SF	SC
P01	11/11/2020	PRELIMINARY DESIGN	ZM	EP	SC

CLIENT



DESIGNER

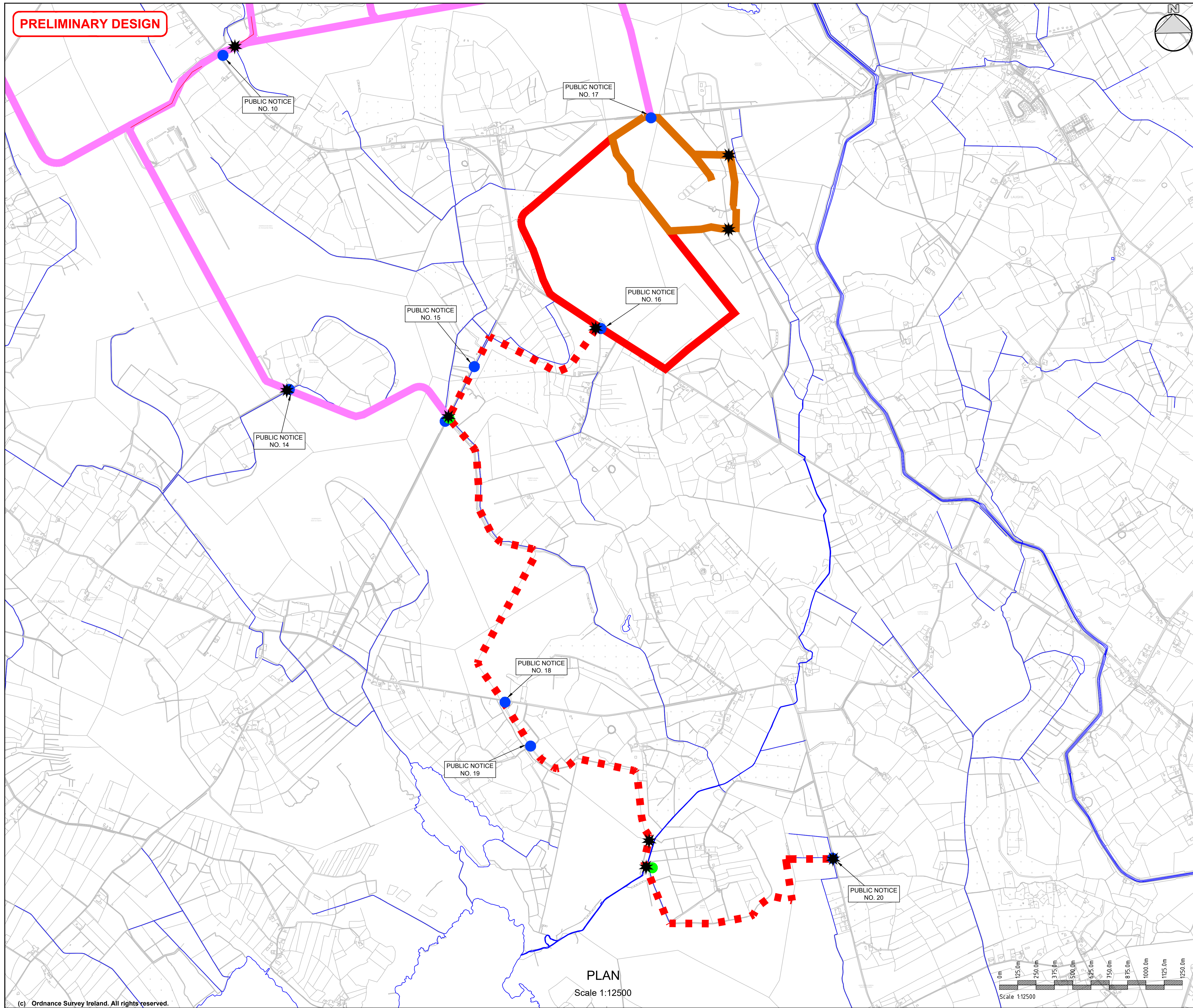


PROJECT
MID SHANNON WILDERNESS
PARK GREENWAY PROJECT

DRAWING TITLE
GENERAL ARRANGEMENT
@ 12,500 SCALE
SHEET 3 OF 4

DESIGNED	DRAWN	CHECKED/APPROVED
EP	ZM	SC
DATE	SCALE	SHEET SIZE
11/09/2020	1:12500	A1
DRAWING NUMBER		REVISION
MSWP-DR-GA-0003		P04

PRELIMINARY DESIGN



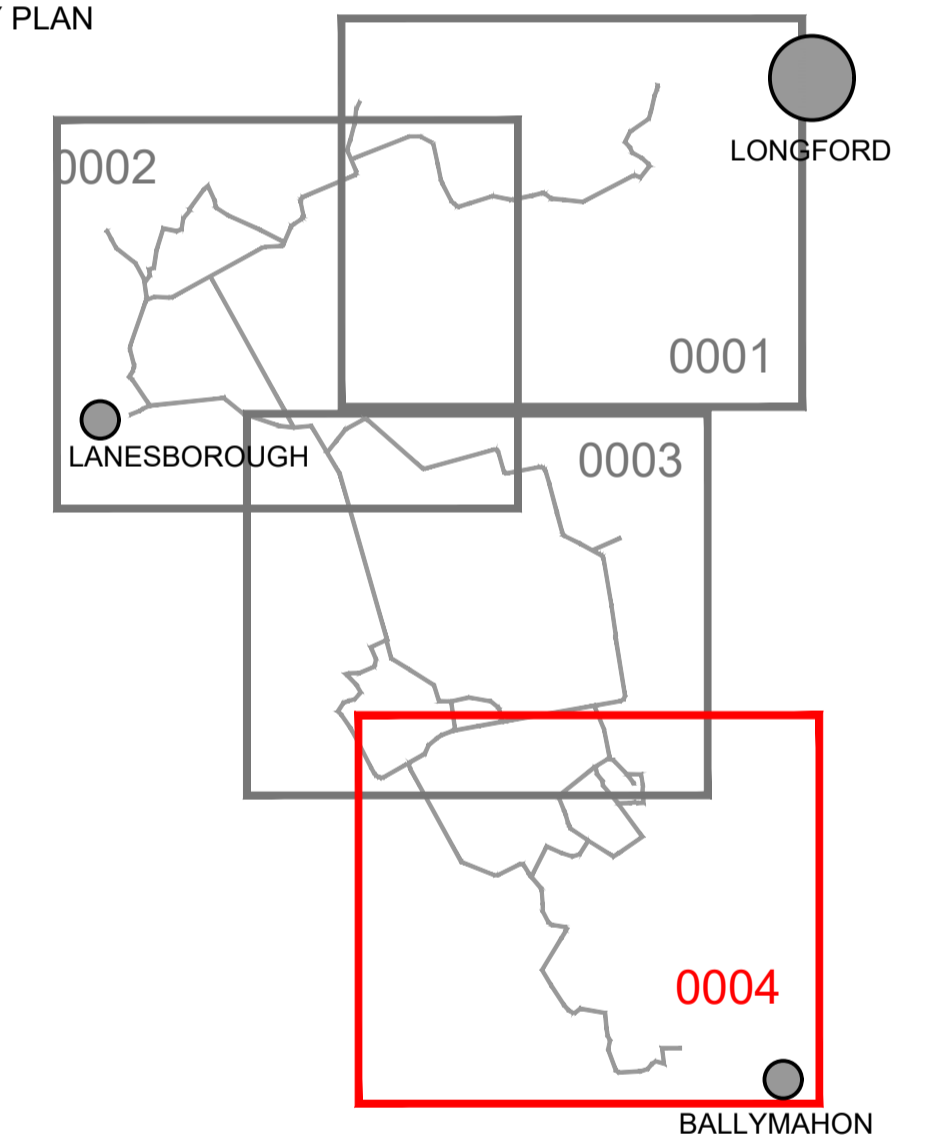
NOTES

1. This drawing is the property of Clandillon Civil Consulting. This drawing should not be relied on or used in circumstances other than those for which it was originally prepared and for which Longford County Council was commissioned.
2. Section of greenway denoted as being under construction or For Construction have been granted planning permission under. Refer to Part VIII for planning applications numbers.

LEGEND

- PROPOSED TRAIL ALONG EXISTING TRACK
- PROPOSED TRAIL ALONG EXISTING ROAD
- PROPOSED TRAIL THROUGH FIELDBOG LANDS
- UNDER CONSTRUCTION
- PROGRAMMED FOR CONSTRUCTION
- EXISTING CORLEA TRACKWAY
- WATERCOURSE
- ROAD CROSSING / ROAD INTERFERENCE
- EXISTING STRUCTURES
- PROPOSED STRUCTURES
- STREAM AND WATERCOURSE CROSSING

KEY PLAN



REV	DATE	DESCRIPTION	BY	CHK	APD
P04	02/08/2021	PRELIMINARY DESIGN - TITLE AND LEGEND REVISED	KK	EP	SC
P03	24/06/2021	ALIGNMENT REVISIONS INCORPORATED, NUMBERS REVISED	KK	SF	SC
P02	11/02/2021	PRELIMINARY DESIGN-STRUCTURES REVISION	KK	SF	SC
P01	11/11/2020	PRELIMINARY DESIGN	ZM	EP	SC

CLIENT

DESIGNER

PROJECT
MID SHANNON WILDERNESS
PARK GREENWAY PROJECT

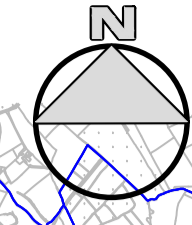
DRAWING TITLE
GENERAL ARRANGEMENT
@ 12,500 SCALE
SHEET 4 OF 4

DESIGNED	DRAWN	CHECKED/APPROVED
EP	ZM	SC
DATE	SCALE	SHEET SIZE
11/09/2020	1:12500	A1
DRAWING NUMBER	REVISION	
MSWP-DR-GA-0004	P04	

(c) Ordnance Survey Ireland. All rights reserved. No part of this document may be reproduced or transmitted in any form or stored in any retrieval system of any nature without the written permission of CCC as copyright holder except as agreed for use on the project for which the document was originally issued. Do not scale. Use figured dimensions only. If in doubt - Ask!

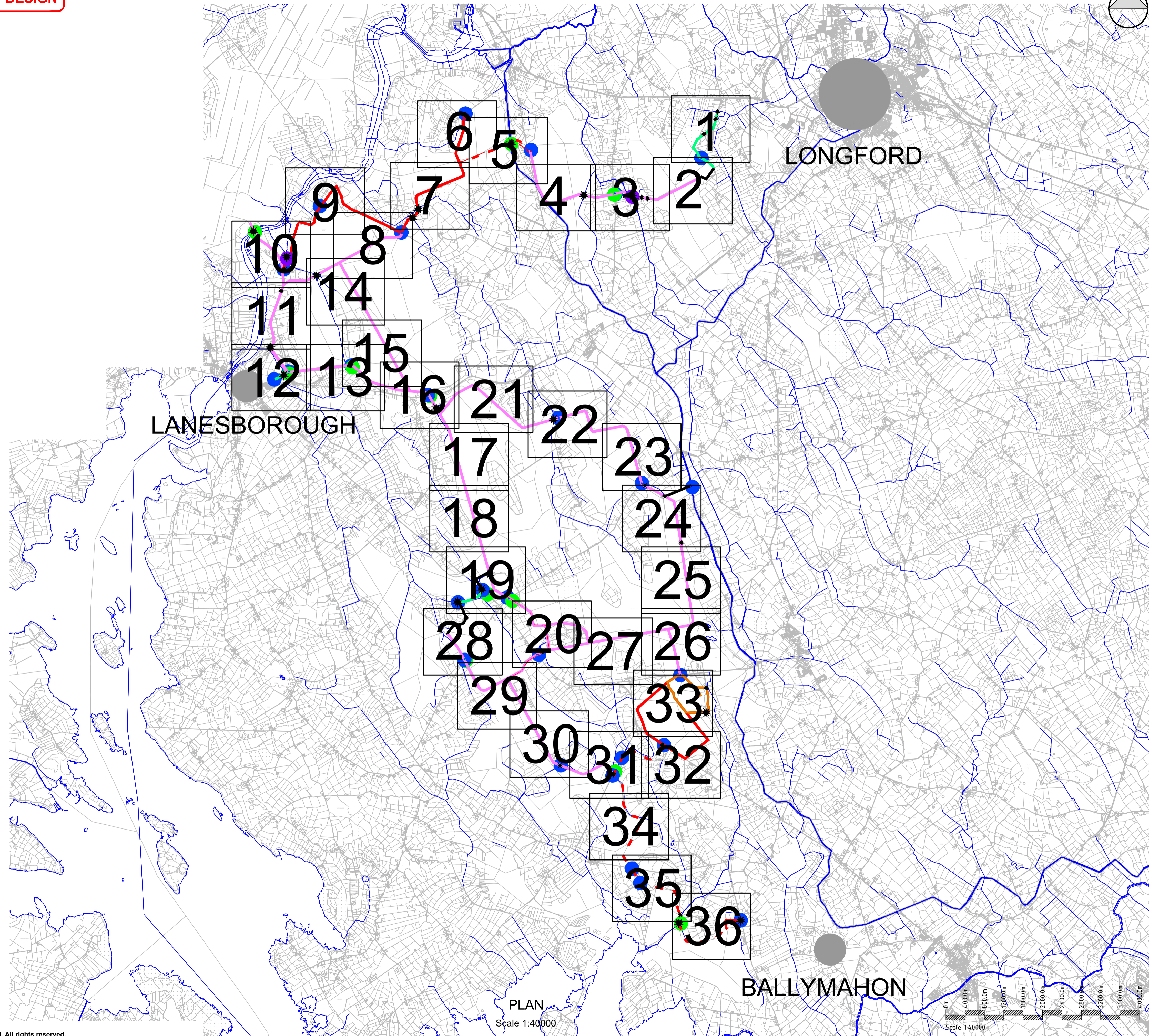
General Arrangements (1:2500)

PRELIMINARY DESIGN



- NOTES**
- This drawing is the property of Clandillon Civil Consulting. This drawing should not be relied on or used in circumstances other than those for which it was originally prepared and for which Longford County Council was commissioned.
 - Section of Greenway denoted as being 'Under Construction' or 'Programmed for Construction' have been granted planning permission. Refer to Part 8 Planning References Nos. 49, 57, 62, 64, 67, 76, 79 and 81.
 - For greenway Typical Cross Sections please refer to drawing MSWP-DR-XS-0001.

- LEGEND**
- PROPOSED TRAIL ALONG EXISTING TRACK
 - PROPOSED TRAIL ALONG EXISTING ROADS
 - PROPOSED TRAIL THROUGH FIELD/BOG LANDS
 - - - UNDER CONSTRUCTION
 - - - PROGRAMMED FOR CONSTRUCTION
 - EXISTING CORLEA TRACKWAY
 - WATERCOURSE
 - ROAD CROSSING / ROAD INTERFERENCE
 - EXISTING STRUCTURES
 - PROPOSED STRUCTURES
 - ✱ STREAM AND WATERCOURSE CROSSING



REV	DATE	DESCRIPTION	BY	CHK	APD
P02	26/08/2021	PRELIMINARY DESIGN - DETAIL DISPLAY REVISED	KK	SF	SC
P01	02/08/2021	PRELIMINARY DESIGN	KK	SF	SC

CLIENT

DESIGNER

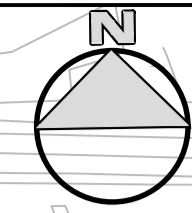
PROJECT
MID SHANNON WILDERNESS PARK GREENWAY PROJECT

DRAWING TITLE
GENERAL ARRANGEMENT
@ 1:2500 SCALE
KEY PLAN

DESIGNED	DRAWN	CHECKED/APPROVED
EP	ZM	SC
DATE	SCALE	SHEET SIZE
24/05/2021	1:40000	A1
DRAWING NUMBER	REVISION	
MSWP-DR-GA-0100	P02	

(c) Ordnance Survey Ireland. All rights reserved.
No part of this document may be reproduced or transmitted in any form or stored in any retrieval system of any nature without the written permission of CCC as copyright holder except as agreed for use on the project for which the document was originally issued. Do not scale. Use figured dimensions only. If in doubt - Ask!

PRELIMINARY DESIGN



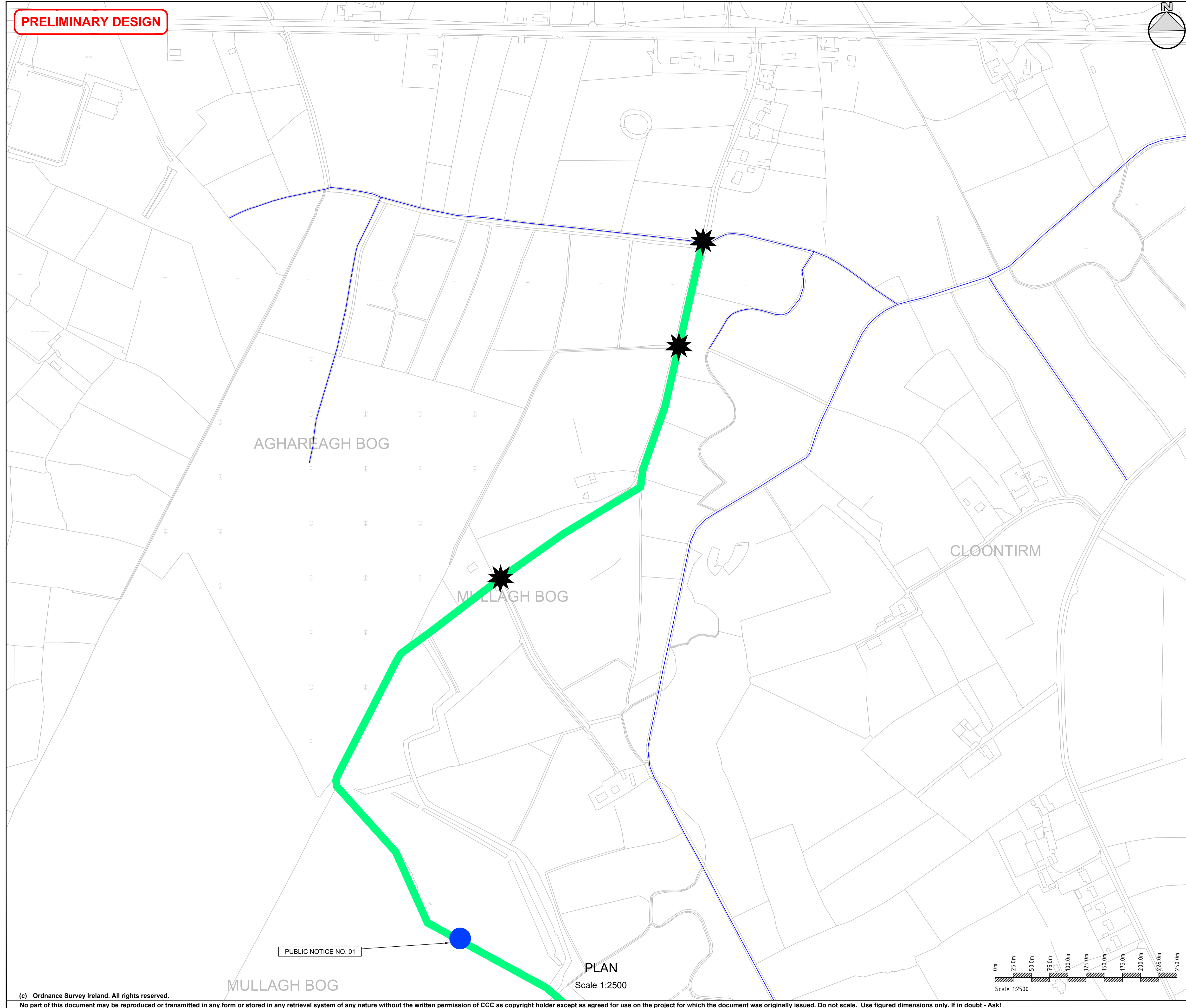
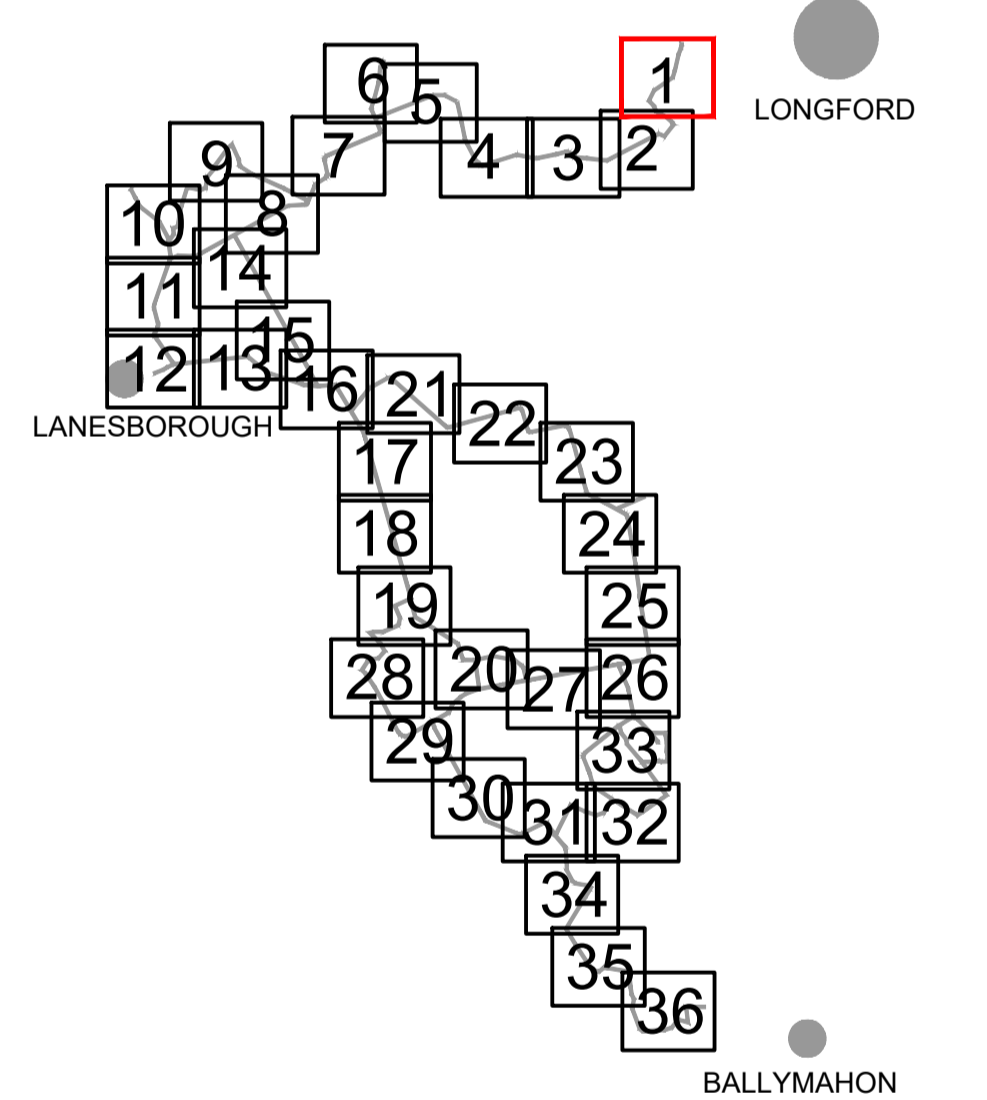
NOTES

1. This drawing is the property of Clandillon Civil Consulting. This drawing should not be relied on or used in circumstances other than those for which it was originally prepared and for which Longford County Council was commissioned.
2. Section of Greenway denoted as being 'Under Construction' or 'Programmed for Construction' have been granted planning permission. Refer to Part 8 Planning References Nos. 49, 57, 62, 64, 67, 76, 79 and 81.
3. For greenway Typical Cross Sections please refer to drawing MSWP-DR-XS-0001.

LEGEND

-  PROPOSED TRAIL ALONG EXISTING TRACK
-  PROPOSED TRAIL ALONG EXISTING ROAD
-  PROPOSED TRAIL THROUGH FIELD/BOG LANDS
-  UNDER CONSTRUCTION
-  PROGRAMMED FOR CONSTRUCTION
-  EXISTING CORLEA TRACKWAY
-  WATERCOURSE
-  ROAD CROSSING / ROAD INTERFERENCE
-  EXISTING STRUCTURES
-  PROPOSED STRUCTURES
-  STREAM AND WATERCOURSE CROSSING

KEY PLAN



AGHAREAGH BOG

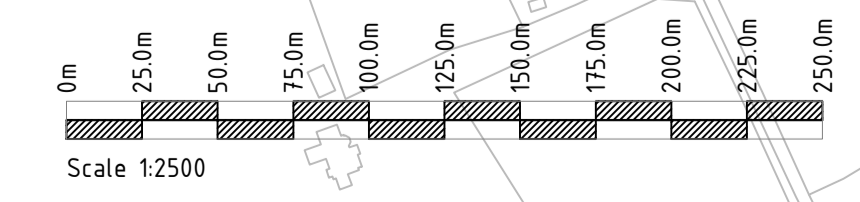
MULLAGH BOG

CLOONTIRM

MULLAGH BOG

PUBLIC NOTICE NO. 01

PLAN
Scale 1:2500



REV	DATE	DESCRIPTION	BY	CHK	APD
P02	26/08/2021	PRELIMINARY DESIGN - DETAIL DISPLAY REVISED	KK	SF	SC
P01	02/08/2021	PRELIMINARY DESIGN	KK	SF	SC

CLIENT

DESIGNER

PROJECT
MID SHANNON WILDERNESS
PARK GREENWAY PROJECT

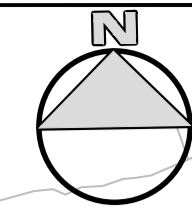
DRAWING TITLE
GENERAL ARRANGEMENT
@ 1:2500 SCALE
SHEET 1 OF 36

DESIGNED	DRAWN	CHECKED/APPROVED
EP	ZM	SC
DATE	SCALE	SHEET SIZE
11/09/2020	1:12500	A1
DRAWING NUMBER	REVISION	
MSWP-DR-GA-0101	P02	

PRELIMINARY DESIGN

PUBLIC NOTICE NO. 01

MULLAGH BOG



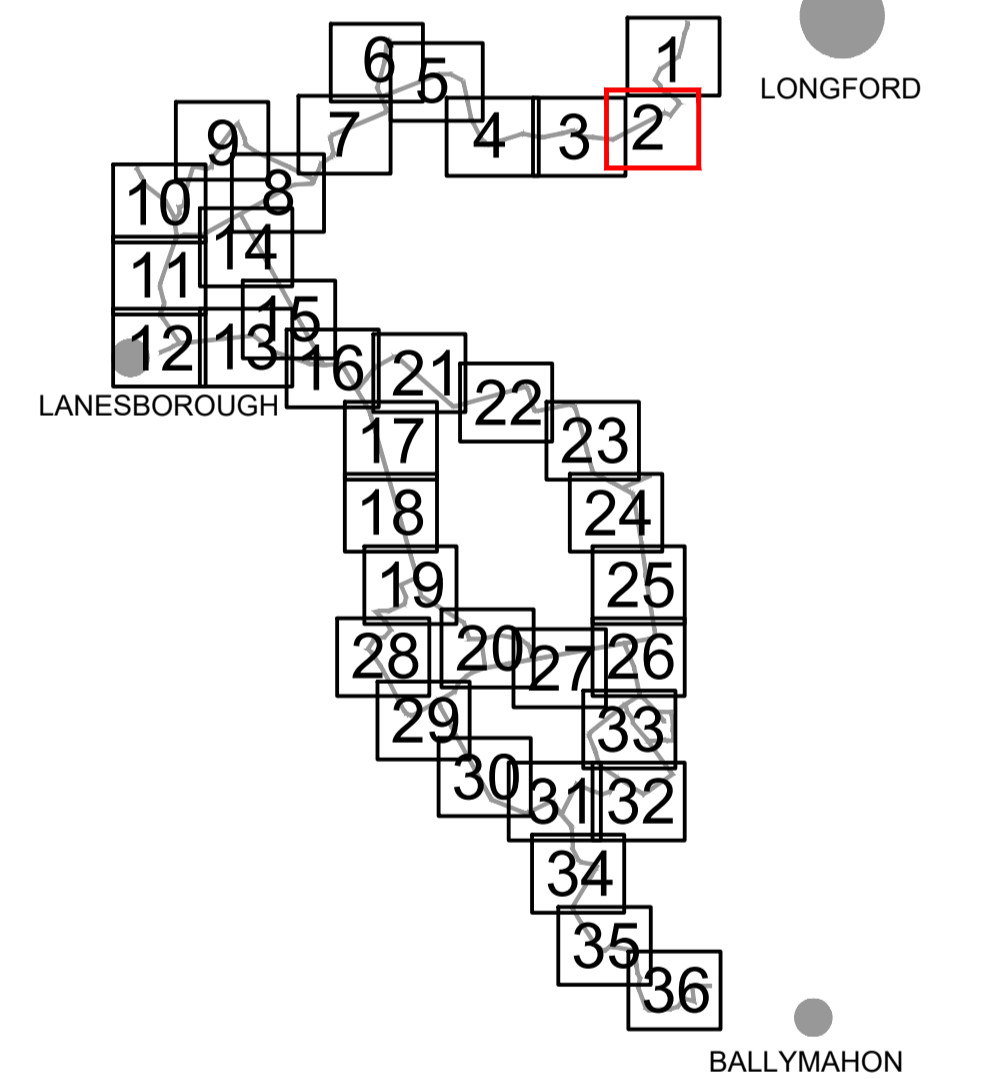
NOTES

1. This drawing is the property of Clandillon Civil Consulting. This drawing should not be relied on or used in circumstances other than those for which it was originally prepared and for which Longford County Council was commissioned.
2. Section of Greenway denoted as being 'Under Construction' or 'Programmed for Construction' have been granted planning permission. Refer to Part 8 Planning References Nos. 49, 57, 62, 64, 67, 76, 79 and 81.
3. For greenway Typical Cross Sections please refer to drawing MSWP-DR-XS-0001.

LEGEND

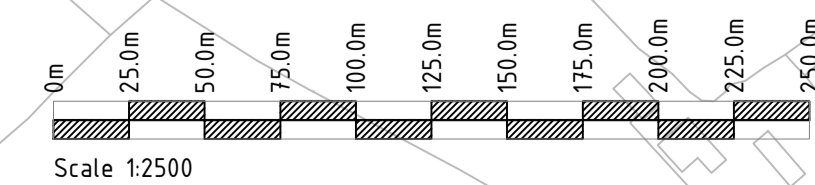
-  PROPOSED TRAIL ALONG EXISTING TRACK
-  PROPOSED TRAIL ALONG EXISTING ROAD
-  PROPOSED TRAIL THROUGH FIELD/BOG LANDS
-  UNDER CONSTRUCTION
-  PROGRAMMED FOR CONSTRUCTION
-  EXISTING CORLEA TRACKWAY
-  WATERCOURSE
-  ROAD CROSSING / ROAD INTERFERENCE
-  EXISTING STRUCTURES
-  PROPOSED STRUCTURES
-  STREAM AND WATERCOURSE CROSSING

KEY PLAN



CLOONEENY

PLAN
Scale 1:2500



REV	DATE	DESCRIPTION	BY	CHK	APD
P02	26/08/2021	PRELIMINARY DESIGN - DETAIL DISPLAY REVISED	KK	SF	SC
P01	02/08/2021	PRELIMINARY DESIGN	KK	SF	SC

CLIENT

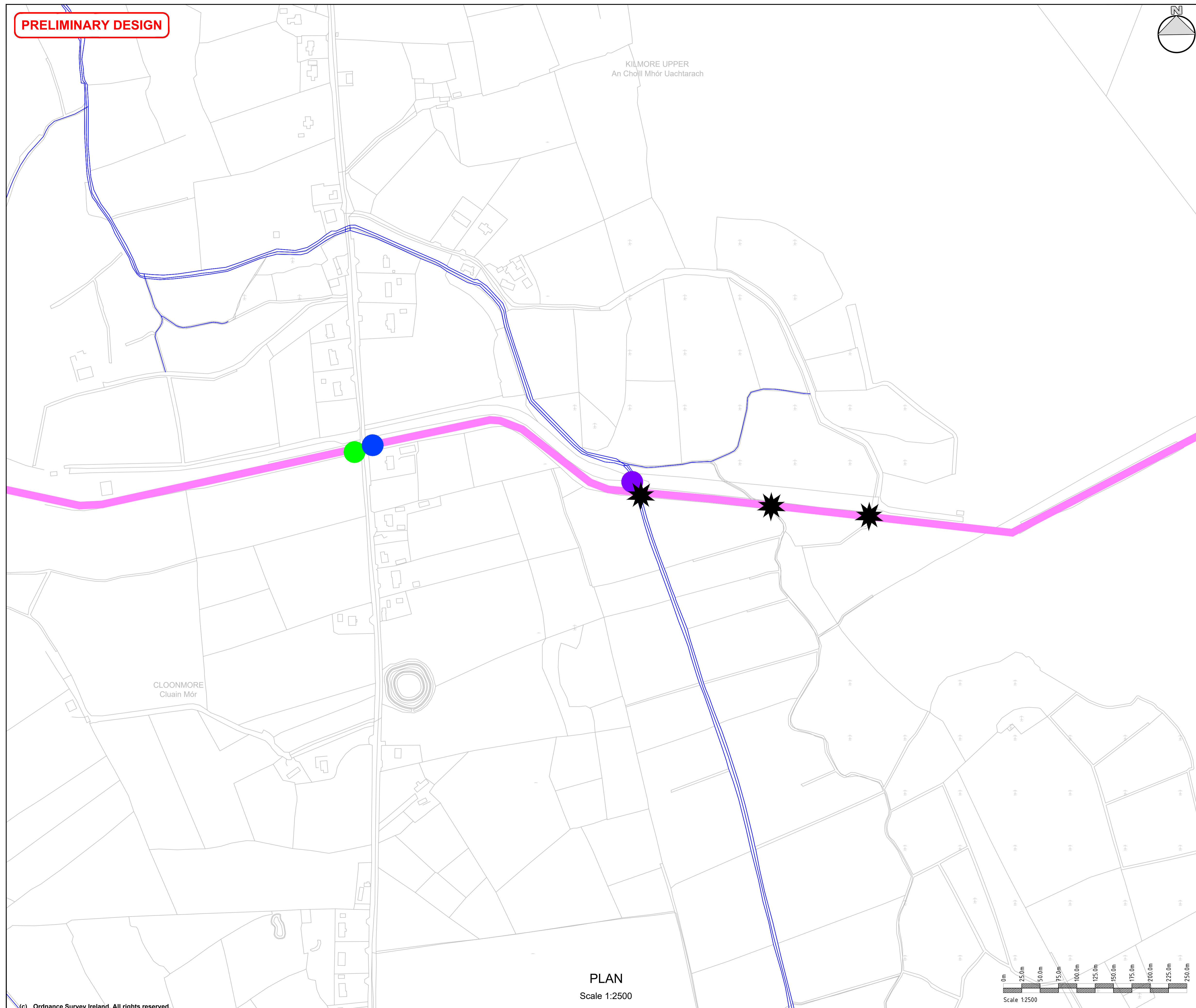
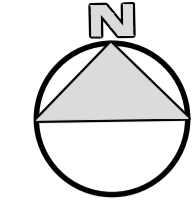
DESIGNER

PROJECT
**MID SHANNON WILDERNESS
PARK GREENWAY PROJECT**

DRAWING TITLE
**GENERAL ARRANGEMENT
@ 1:2500 SCALE
SHEET 2 OF 36**

DESIGNED	DRAWN	CHECKED/APPROVED
EP	ZM	SC
DATE	SCALE	SHEET SIZE
11/09/2020	1:12500	A1
DRAWING NUMBER	REVISION	
MSWP-DR-GA-0102	P02	

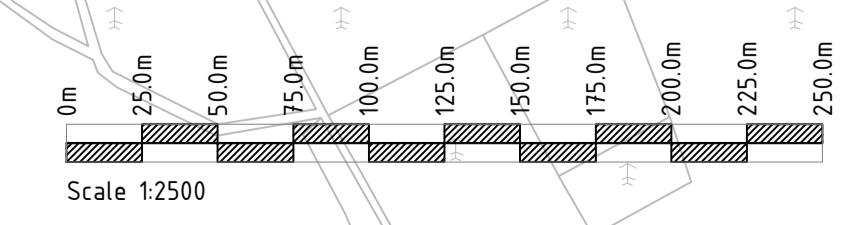
PRELIMINARY DESIGN



KILMORE UPPER
An Chóill Mhór Uachtarach

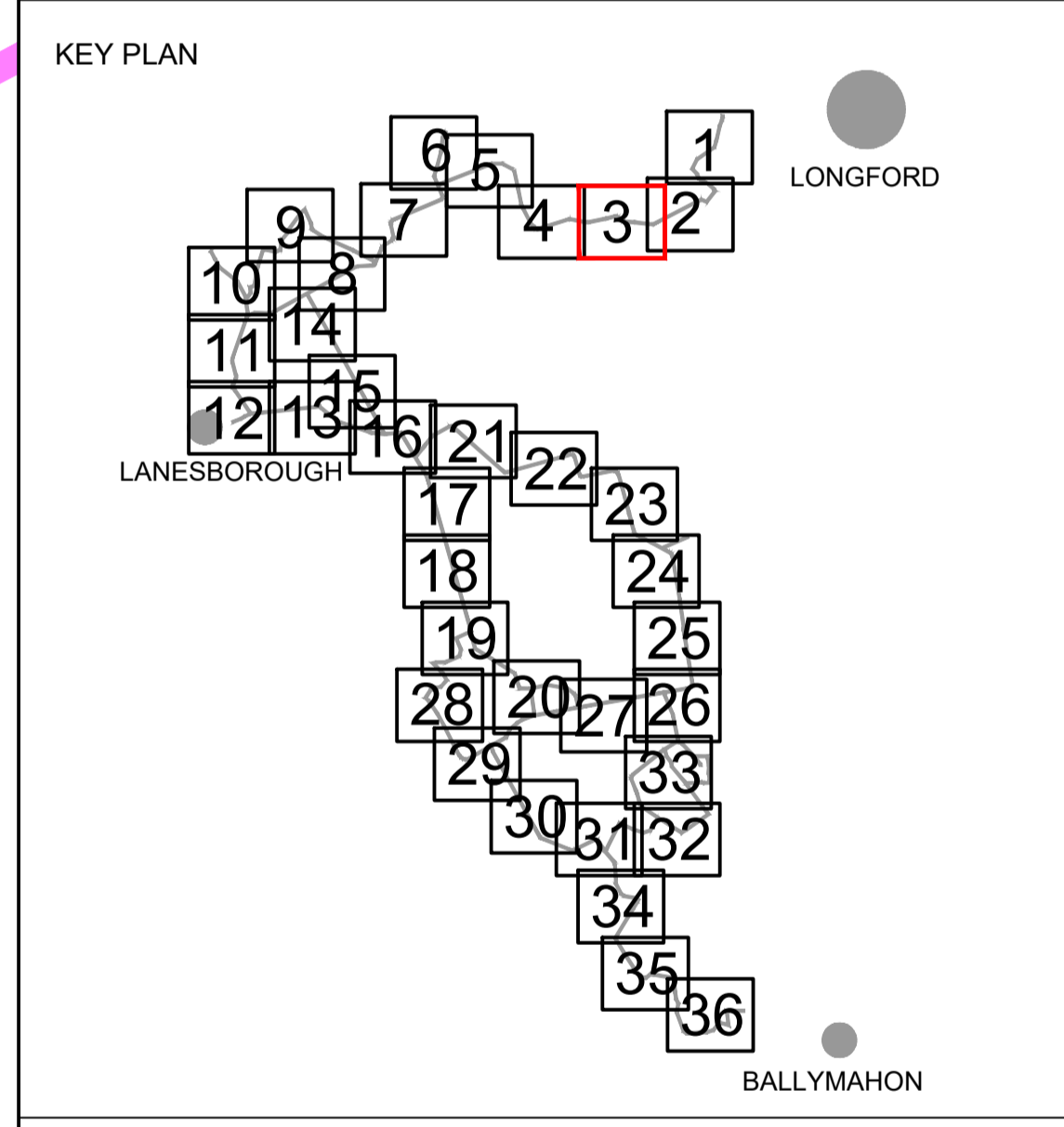
CLOONMORE
Cluain Mór

PLAN
Scale 1:2500



- NOTES**
- This drawing is the property of Clandillon Civil Consulting. This drawing should not be relied on or used in circumstances other than those for which it was originally prepared and for which Longford County Council was commissioned.
 - Section of Greenway denoted as being 'Under Construction' or 'Programmed for Construction' have been granted planning permission. Refer to Part 8 Planning References Nos. 49, 57, 62, 64, 67, 76, 79 and 81.
 - For greenway Typical Cross Sections please refer to drawing MSWP-DR-XS-0001.

- LEGEND**
- PROPOSED TRAIL ALONG EXISTING TRACK
 - PROPOSED TRAIL ALONG EXISTING ROAD
 - PROPOSED TRAIL THROUGH FIELD/BOG LANDS
 - UNDER CONSTRUCTION
 - PROGRAMMED FOR CONSTRUCTION
 - EXISTING CORLEA TRACKWAY
 - WATERCOURSE
 - ROAD CROSSING / ROAD INTERFERENCE
 - EXISTING STRUCTURES
 - PROPOSED STRUCTURES
 - STREAM AND WATERCOURSE CROSSING



REV	DATE	DESCRIPTION	BY	CHK	APD
P02	26/08/2021	PRELIMINARY DESIGN - DETAIL DISPLAY REVISED	KK	SF	SC
P01	02/08/2021	PRELIMINARY DESIGN	KK	SF	SC

CLIENT

DESIGNER

PROJECT
MID SHANNON WILDERNESS
PARK GREENWAY PROJECT

DRAWING TITLE
GENERAL ARRANGEMENT
@ 1:2500 SCALE
SHEET 3 OF 36

DESIGNED	DRAWN	CHECKED/APPROVED
EP	ZM	SC
DATE	SCALE	SHEET SIZE
11/09/2020	1:12500	A1
DRAWING NUMBER	REVISION	
MSWP-DR-GA-0103	P02	

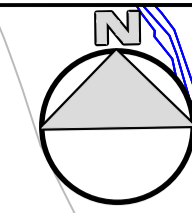
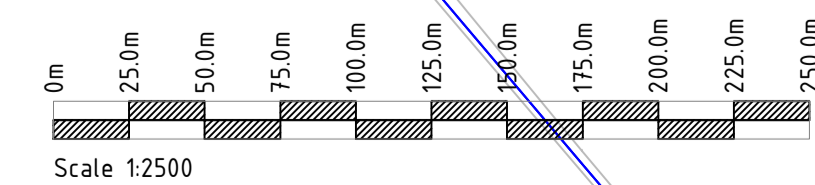
PRELIMINARY DESIGN

BEGNAGH
Boigneach

CORRAGARROW
An Chóir Gharbh

TREANBOY
An Trian Bui

PLAN
Scale 1:2500



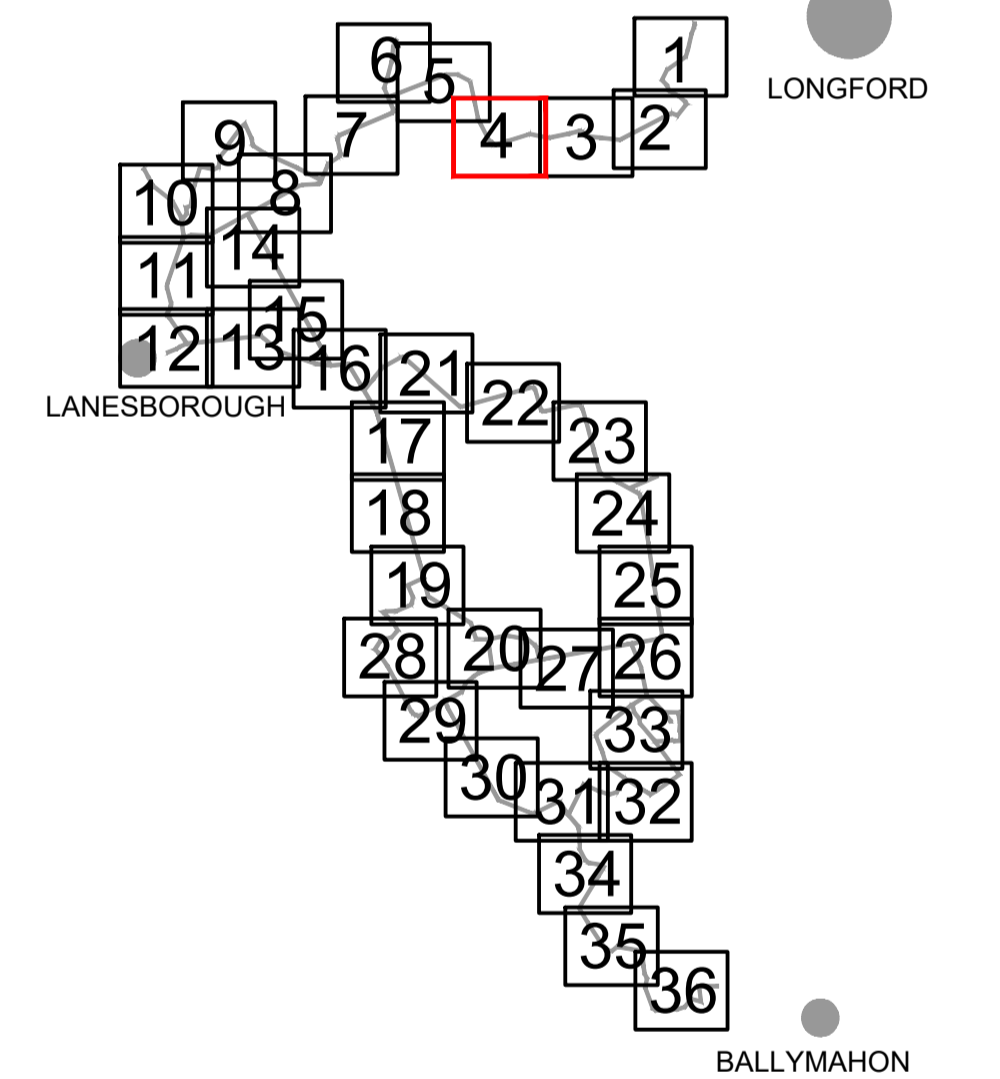
NOTES

1. This drawing is the property of Clandillon Civil Consulting. This drawing should not be relied on or used in circumstances other than those for which it was originally prepared and for which Longford County Council was commissioned.
2. Section of Greenway denoted as being 'Under Construction' or 'Programmed for Construction' have been granted planning permission. Refer to Part 8 Planning References Nos. 49, 57, 62, 64, 67, 76, 79 and 81.
3. For greenway Typical Cross Sections please refer to drawing MSWP-DR-XS-0001.

LEGEND

-  PROPOSED TRAIL ALONG EXISTING TRACK
-  PROPOSED TRAIL ALONG EXISTING ROAD
-  PROPOSED TRAIL THROUGH FIELD/BOG LANDS
-  UNDER CONSTRUCTION
-  PROGRAMMED FOR CONSTRUCTION
-  EXISTING CORLEA TRACKWAY
-  WATERCOURSE
-  ROAD CROSSING / ROAD INTERFERENCE
-  EXISTING STRUCTURES
-  PROPOSED STRUCTURES
-  STREAM AND WATERCOURSE CROSSING

KEY PLAN



REV	DATE	DESCRIPTION	BY	CHK	APD
P02	26/08/2021	PRELIMINARY DESIGN - DETAIL DISPLAY REVISED	KK	SF	SC
P01	02/08/2021	PRELIMINARY DESIGN	KK	SF	SC

CLIENT

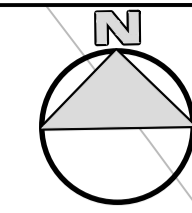
DESIGNER

PROJECT
MID SHANNON WILDERNESS
PARK GREENWAY PROJECT

DRAWING TITLE
GENERAL ARRANGEMENT
@ 1:2500 SCALE
SHEET 4 OF 36

DESIGNED	DRAWN	CHECKED/APPROVED
EP	ZM	SC
DATE	SCALE	SHEET SIZE
11/09/2020	1:12500	A1
DRAWING NUMBER	REVISION	
MSWP-DR-GA-0104	P02	












PRELIMINARY DESIGN

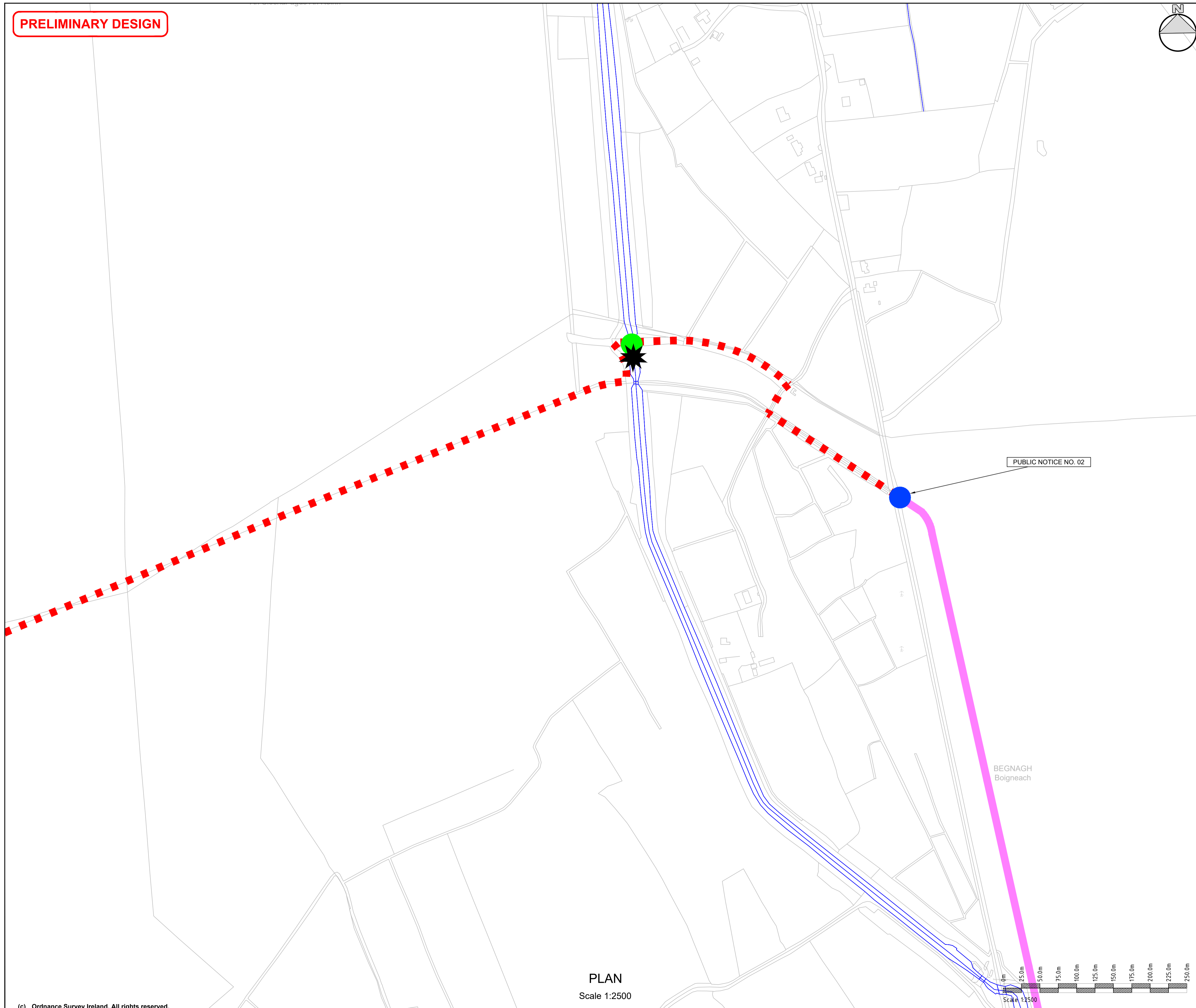


NOTES

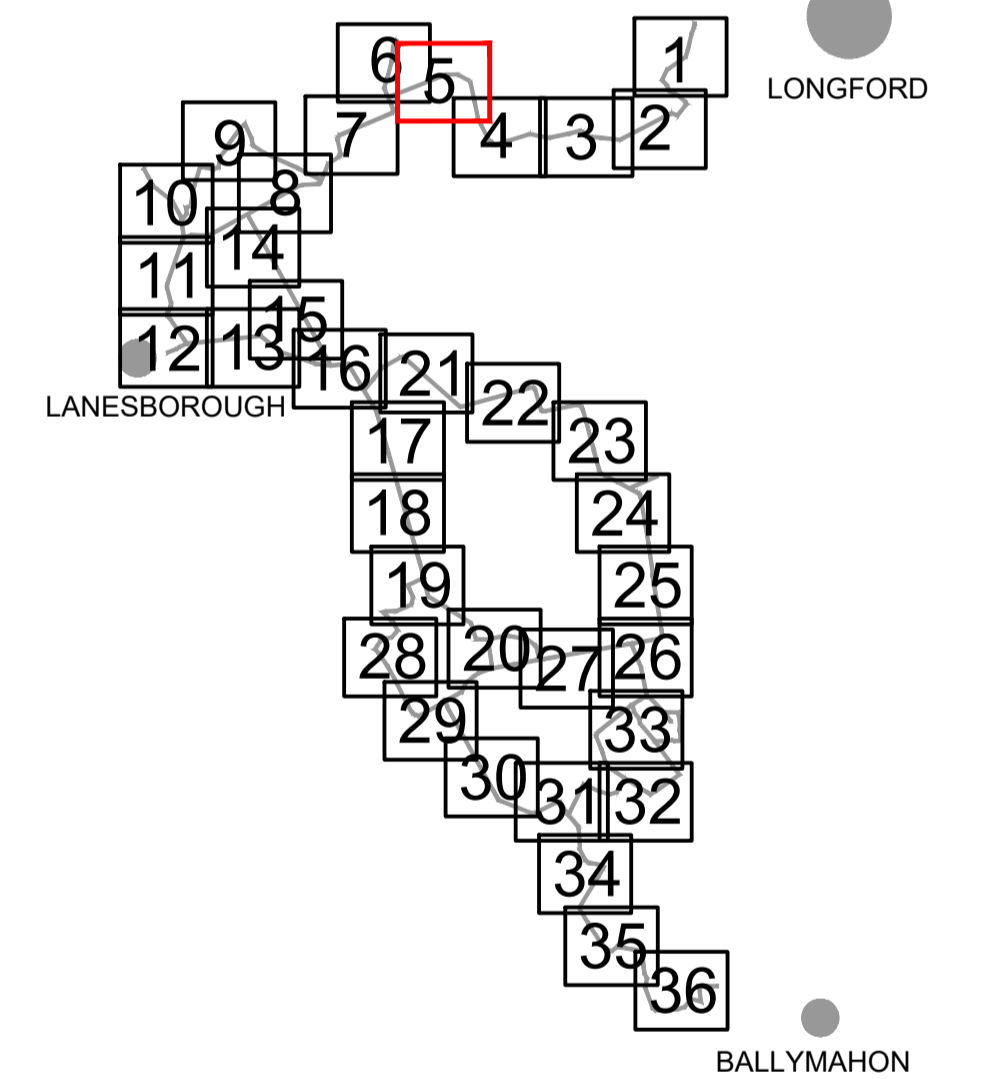
1. This drawing is the property of Clandillon Civil Consulting. This drawing should not be relied on or used in circumstances other than those for which it was originally prepared and for which Longford County Council was commissioned.
2. Section of Greenway denoted as being 'Under Construction' or 'Programmed for Construction' have been granted planning permission. Refer to Part 8 Planning References Nos. 49, 57, 62, 64, 67, 76, 79 and 81.
3. For greenway Typical Cross Sections please refer to drawing MSWP-DR-XS-0001.

LEGEND

-  PROPOSED TRAIL ALONG EXISTING TRACK
-  PROPOSED TRAIL ALONG EXISTING ROAD
-  PROPOSED TRAIL THROUGH FIELD/BOG LANDS
-  UNDER CONSTRUCTION
-  PROGRAMMED FOR CONSTRUCTION
-  EXISTING CORLEA TRACKWAY
-  WATERCOURSE
-  ROAD CROSSING / ROAD INTERFERENCE
-  EXISTING STRUCTURES
-  PROPOSED STRUCTURES
-  STREAM AND WATERCOURSE CROSSING



KEY PLAN



REV	DATE	DESCRIPTION	BY	CHK	APD
P02	26/08/2021	PRELIMINARY DESIGN - DETAIL DISPLAY REVISED	KK	SF	SC
P01	02/08/2021	PRELIMINARY DESIGN	KK	SF	SC

CLIENT

DESIGNER

PROJECT
MID SHANNON WILDERNESS
PARK GREENWAY PROJECT

DRAWING TITLE
GENERAL ARRANGEMENT
@ 1:2500 SCALE
SHEET 5 OF 36

DESIGNED	DRAWN	CHECKED/APPROVED
EP	ZM	SC
DATE	SCALE	SHEET SIZE
11/09/2020	1:12500	A1
DRAWING NUMBER	REVISION	
MSWP-DR-GA-0105	P02	

PLAN
Scale 1:2500

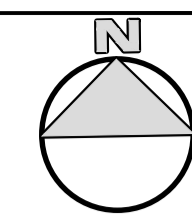
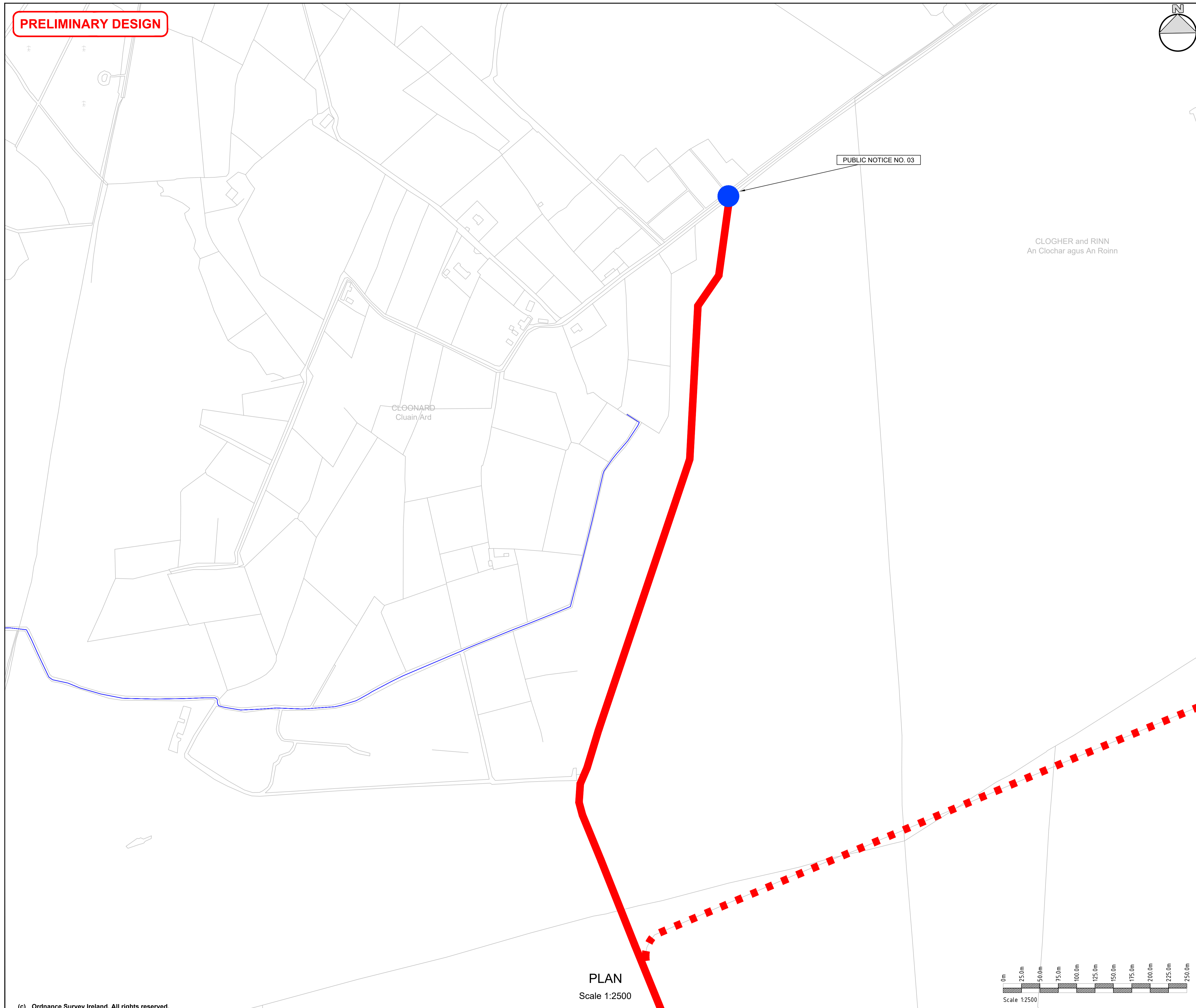
BEGNAGH
Boigneach

PUBLIC NOTICE NO. 02

(c) Ordnance Survey Ireland. All rights reserved.

No part of this document may be reproduced or transmitted in any form or stored in any retrieval system of any nature without the written permission of CCC as copyright holder except as agreed for use on the project for which the document was originally issued. Do not scale. Use figured dimensions only. If in doubt - Ask!

PRELIMINARY DESIGN



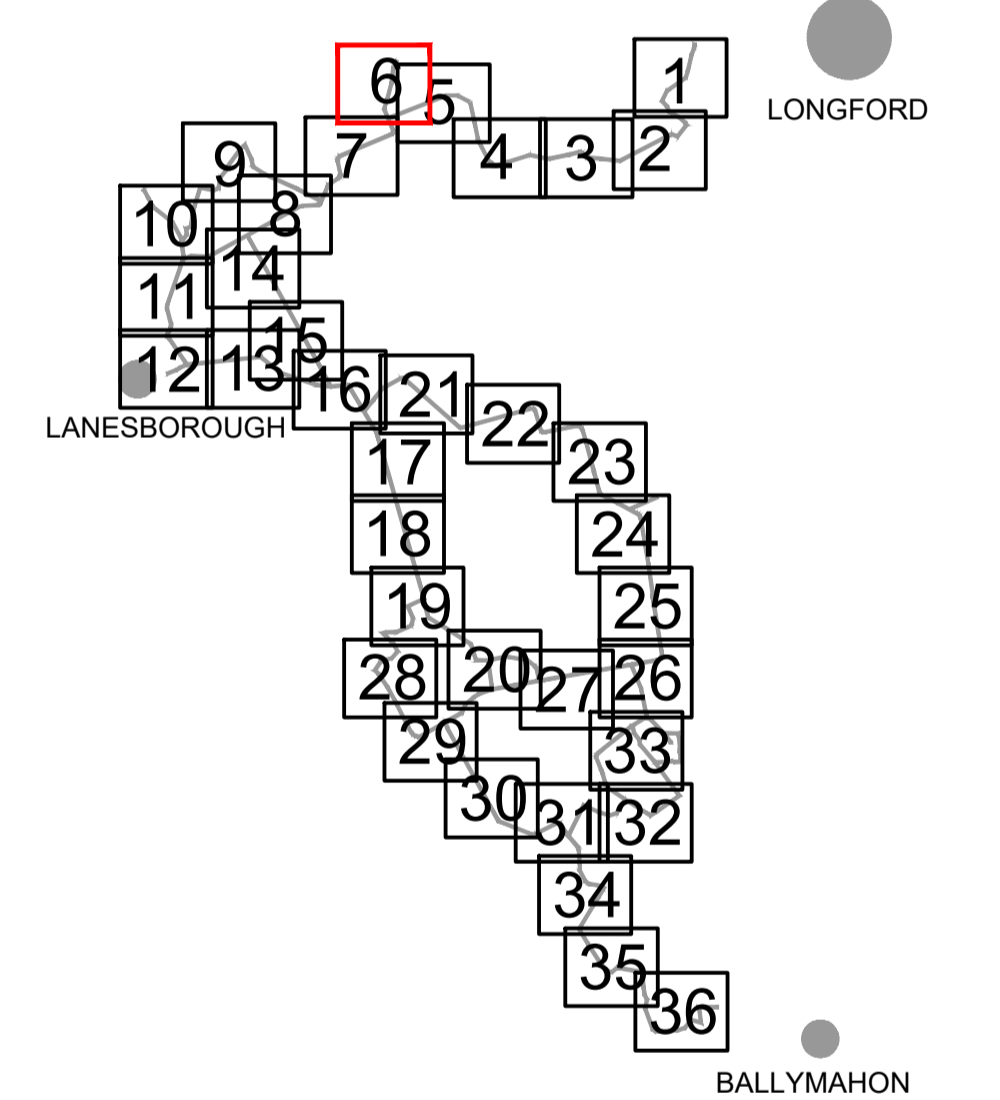
NOTES

- This drawing is the property of Clandillon Civil Consulting. This drawing should not be relied on or used in circumstances other than those for which it was originally prepared and for which Longford County Council was commissioned.
- Section of Greenway denoted as being 'Under Construction' or 'Programmed for Construction' have been granted planning permission. Refer to Part 8 Planning References Nos. 49, 57, 62, 64, 67, 76, 79 and 81.
- For greenway Typical Cross Sections please refer to drawing MSWP-DR-XS-0001.

LEGEND

- PROPOSED TRAIL ALONG EXISTING TRACK
- PROPOSED TRAIL ALONG EXISTING ROAD
- PROPOSED TRAIL THROUGH FIELD/BOG LANDS
- UNDER CONSTRUCTION
- PROGRAMMED FOR CONSTRUCTION
- EXISTING CORLEA TRACKWAY
- WATERCOURSE
- ROAD CROSSING / ROAD INTERFERENCE
- EXISTING STRUCTURES
- PROPOSED STRUCTURES
- STREAM AND WATERCOURSE CROSSING

KEY PLAN



REV	DATE	DESCRIPTION	BY	CHK	APD
P02	26/08/2021	PRELIMINARY DESIGN - DETAIL DISPLAY REVISED	KK	SF	SC
P01	02/08/2021	PRELIMINARY DESIGN	KK	SF	SC

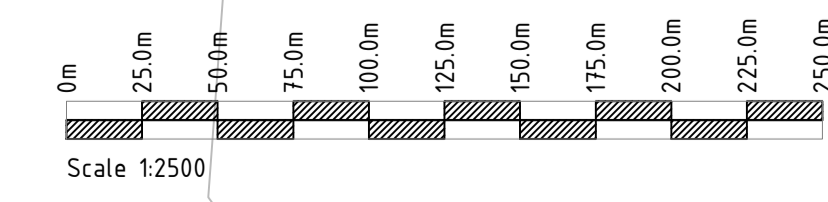
CLIENT

DESIGNER

PROJECT
MID SHANNON WILDERNESS
PARK GREENWAY PROJECT

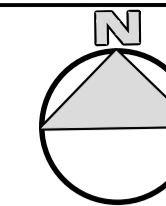
DRAWING TITLE
GENERAL ARRANGEMENT
@ 1:2500 SCALE
SHEET 6 OF 36

DESIGNED	DRAWN	CHECKED/APPROVED
EP	ZM	SC
DATE	SCALE	SHEET SIZE
11/09/2020	1:12500	A1
DRAWING NUMBER	REVISION	
MSWP-DR-GA-0106	P02	



PLAN
Scale 1:2500

PRELIMINARY DESIGN



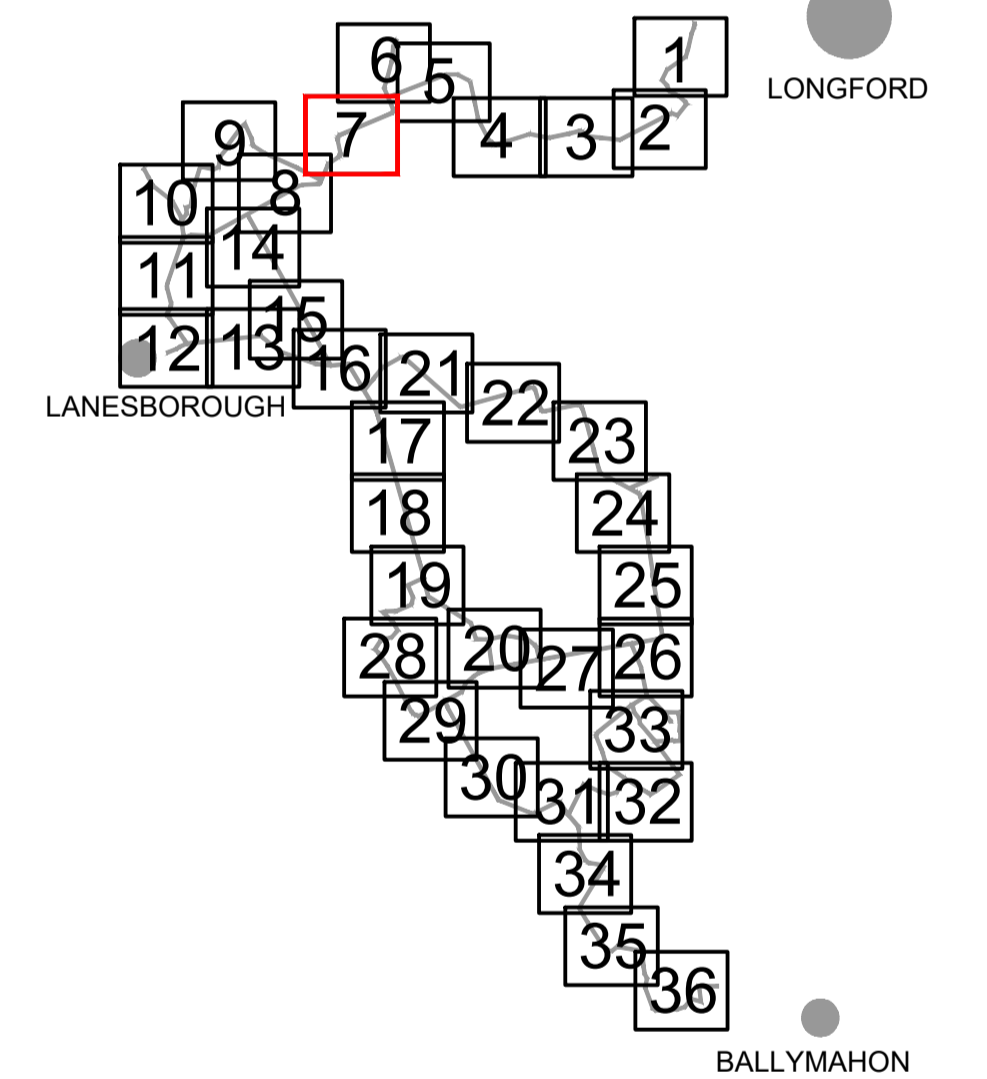
NOTES

1. This drawing is the property of Clandillon Civil Consulting. This drawing should not be relied on or used in circumstances other than those for which it was originally prepared and for which Longford County Council was commissioned.
2. Section of Greenway denoted as being 'Under Construction' or 'Programmed for Construction' have been granted planning permission. Refer to Part 8 Planning References Nos. 49, 57, 62, 64, 67, 76, 79 and 81.
3. For greenway Typical Cross Sections please refer to drawing MSWP-DR-XS-0001.

LEGEND

- PROPOSED TRAIL ALONG EXISTING TRACK
- PROPOSED TRAIL ALONG EXISTING ROAD
- PROPOSED TRAIL THROUGH FIELD/BOG LANDS
- UNDER CONSTRUCTION
- PROGRAMMED FOR CONSTRUCTION
- EXISTING CORLEA TRACKWAY
- WATERCOURSE
- ROAD CROSSING / ROAD INTERFERENCE
- EXISTING STRUCTURES
- PROPOSED STRUCTURES
- STREAM AND WATERCOURSE CROSSING

KEY PLAN



REV	DATE	DESCRIPTION	BY	CHK	APD
P02	26/08/2021	PRELIMINARY DESIGN - DETAIL DISPLAY REVISED	KK	SF	SC
P01	02/08/2021	PRELIMINARY DESIGN	KK	SF	SC

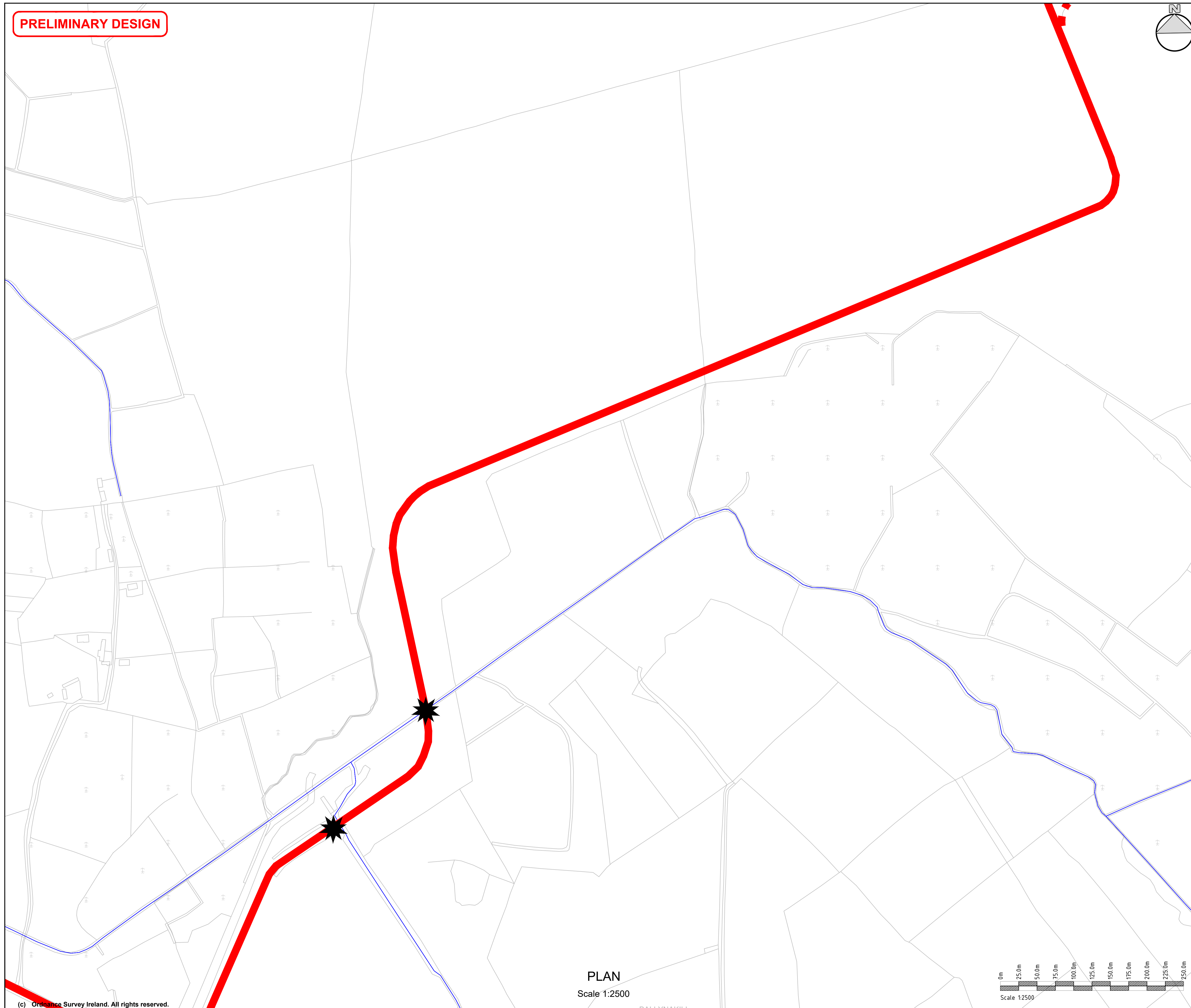
CLIENT

DESIGNER

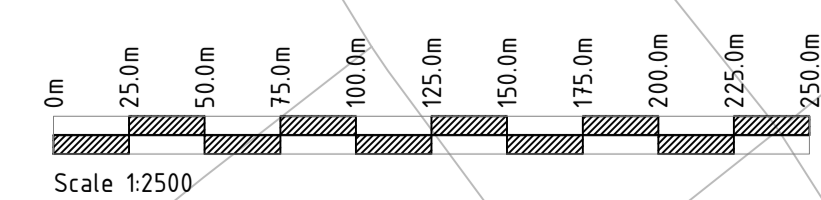
PROJECT
MID SHANNON WILDERNESS
PARK GREENWAY PROJECT

DRAWING TITLE
GENERAL ARRANGEMENT
@ 1:2500 SCALE
SHEET 7 OF 36

DESIGNED EP	DRAWN ZM	CHECKED/APPROVED SC
DATE 11/09/2020	SCALE 1:12500	SHEET SIZE A1
DRAWING NUMBER MSWP-DR-GA-0107		REVISION P02



PLAN
Scale 1:2500



(c) Ordnance Survey Ireland. All rights reserved.

No part of this document may be reproduced or transmitted in any form or stored in any retrieval system of any nature without the written permission of CCC as copyright holder except as agreed for use on the project for which the document was originally issued. Do not scale. Use figured dimensions only. If in doubt - Ask!

PRELIMINARY DESIGN

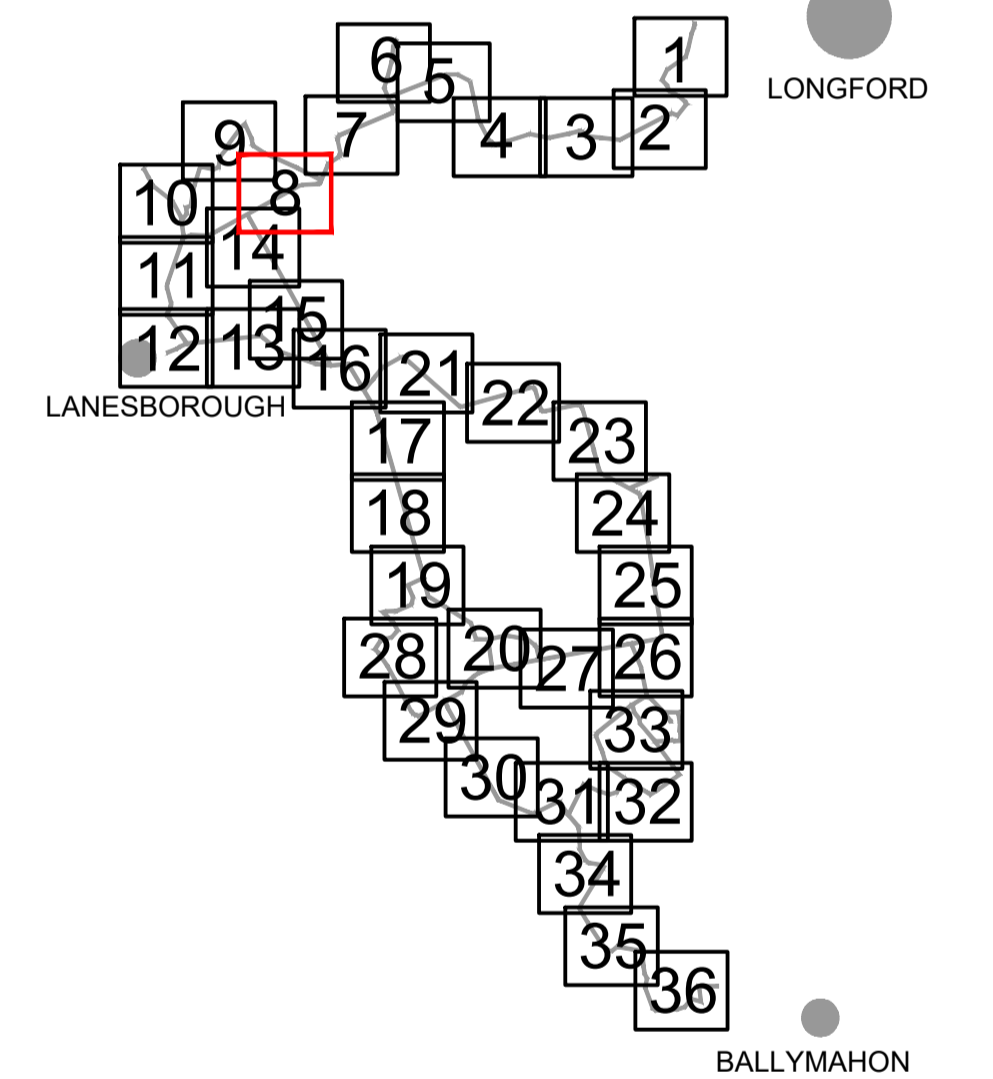
NOTES

1. This drawing is the property of Clandillon Civil Consulting. This drawing should not be relied on or used in circumstances other than those for which it was originally prepared and for which Longford County Council was commissioned.
2. Section of Greenway denoted as being 'Under Construction' or 'Programmed for Construction' have been granted planning permission. Refer to Part 8 Planning References Nos. 49, 57, 62, 64, 67, 76, 79 and 81.
3. For greenway Typical Cross Sections please refer to drawing MSWP-DR-XS-0001.

LEGEND

-  PROPOSED TRAIL ALONG EXISTING TRACK
-  PROPOSED TRAIL ALONG EXISTING ROAD
-  PROPOSED TRAIL THROUGH FIELD/BOG LANDS
-  UNDER CONSTRUCTION
-  PROGRAMMED FOR CONSTRUCTION
-  EXISTING CORLEA TRACKWAY
-  WATERCOURSE
-  ROAD CROSSING / ROAD INTERFERENCE
-  EXISTING STRUCTURES
-  PROPOSED STRUCTURES
-  STREAM AND WATERCOURSE CROSSING

KEY PLAN



REV	DATE	DESCRIPTION	BY	CHK	APD
P02	26/08/2021	PRELIMINARY DESIGN - DETAIL DISPLAY REVISED	KK	SF	SC
P01	02/08/2021	PRELIMINARY DESIGN	KK	SF	SC

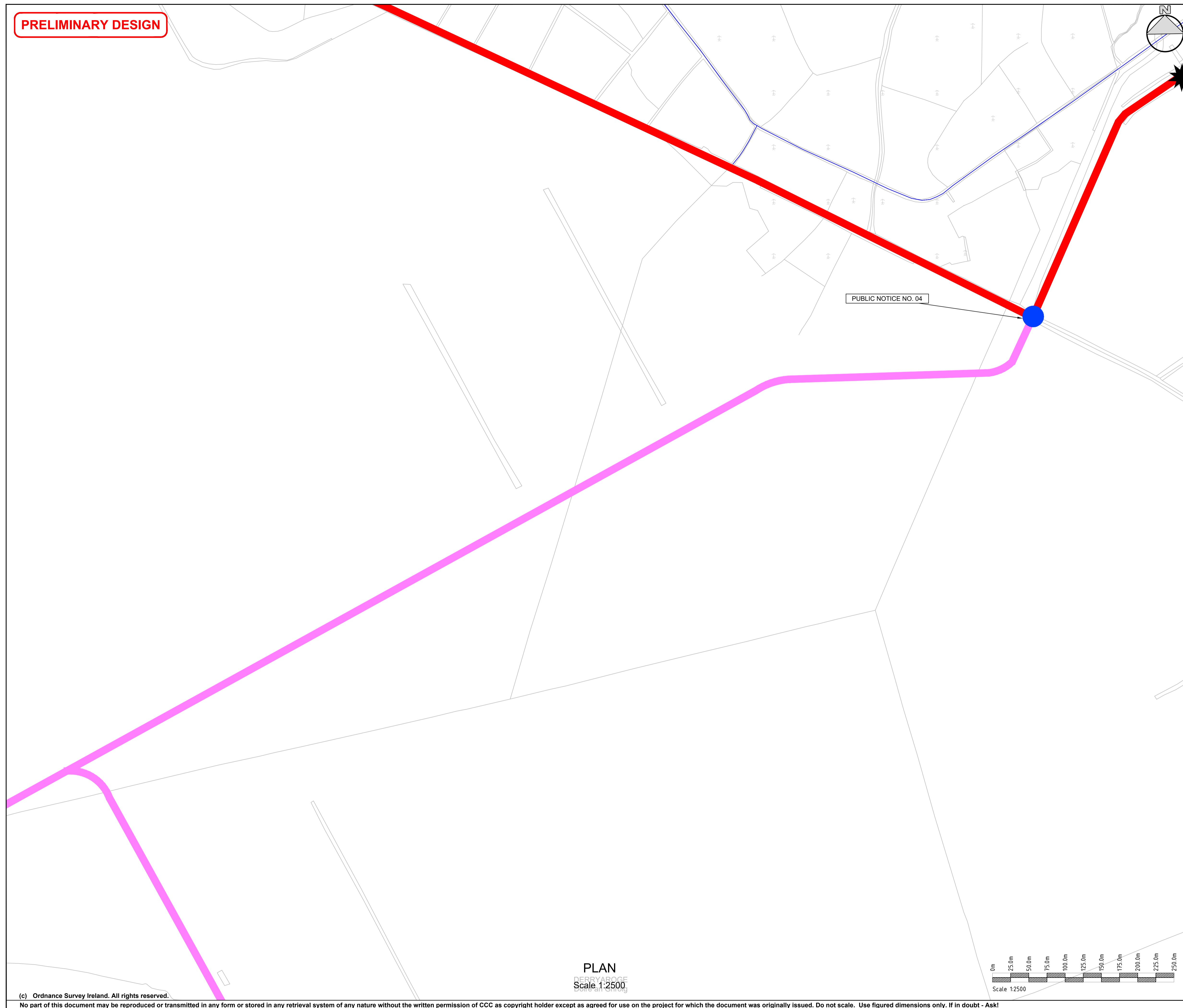
CLIENT

DESIGNER

PROJECT
MID SHANNON WILDERNESS
PARK GREENWAY PROJECT

DRAWING TITLE
GENERAL ARRANGEMENT
@ 1:2500 SCALE
SHEET 8 OF 36

DESIGNED	DRAWN	CHECKED/APPROVED
EP	ZM	SC
DATE	SCALE	SHEET SIZE
11/09/2020	1:12500	A1
DRAWING NUMBER	REVISION	
MSWP-DR-GA-0108	P02	

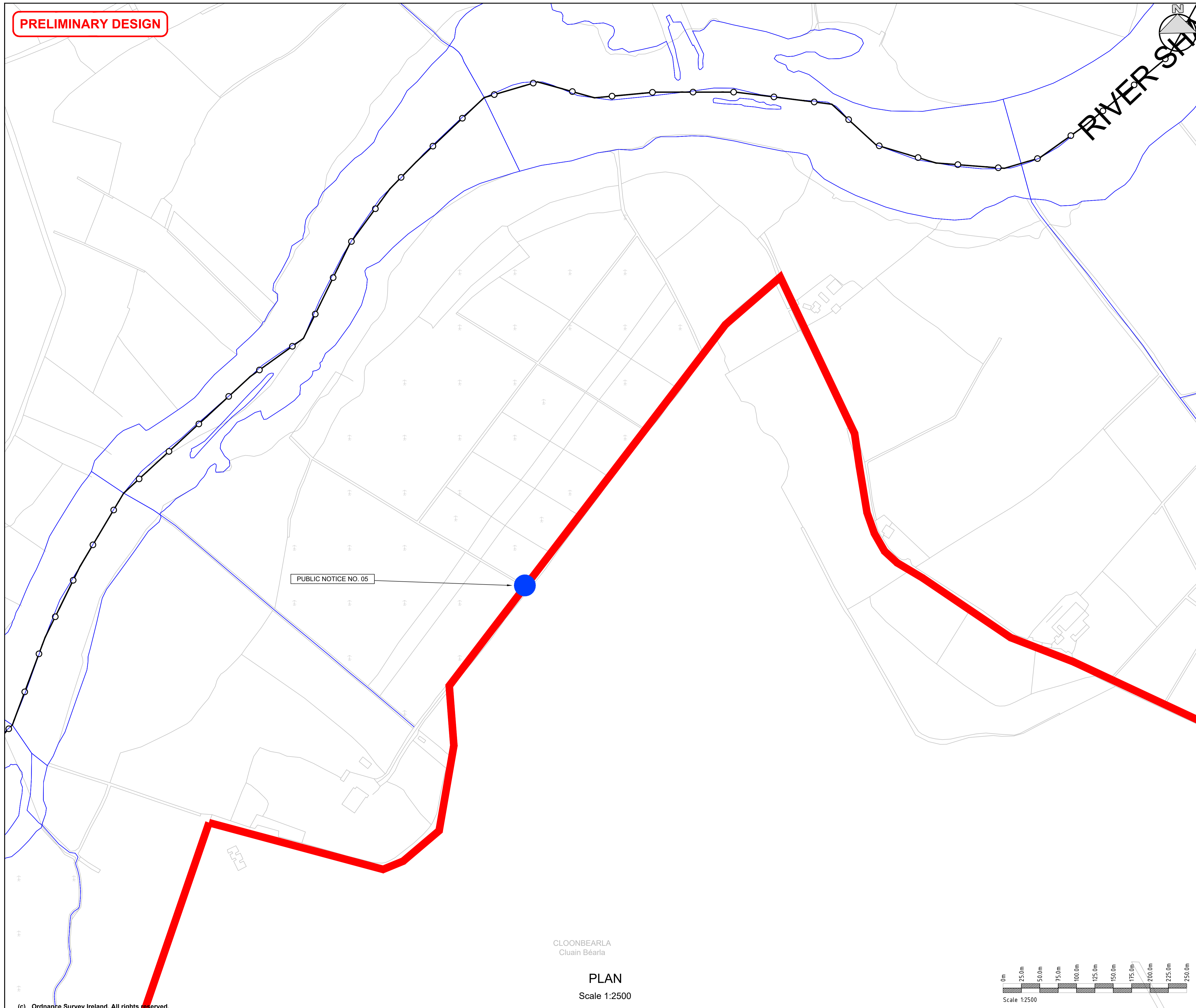


PLAN
DERRYAROGUE
Scale 1:2500

(c) Ordnance Survey Ireland. All rights reserved.

No part of this document may be reproduced or transmitted in any form or stored in any retrieval system of any nature without the written permission of CCC as copyright holder except as agreed for use on the project for which the document was originally issued. Do not scale. Use figured dimensions only. If in doubt - Ask!

PRELIMINARY DESIGN



CLOONBEARLA
Cluain Béarla
PLAN
Scale 1:2500

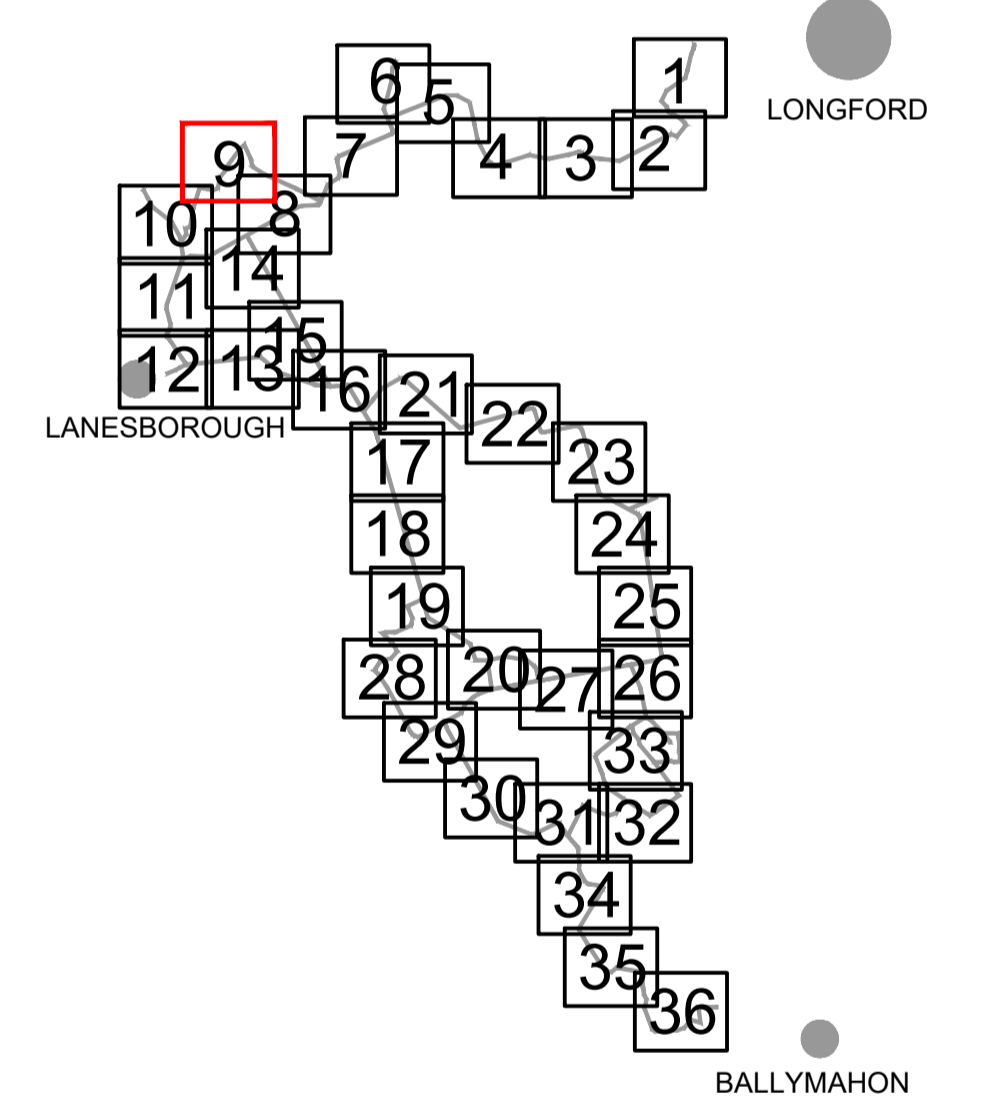
NOTES

- This drawing is the property of Clandillon Civil Consulting. This drawing should not be relied on or used in circumstances other than those for which it was originally prepared and for which Longford County Council was commissioned.
- Section of Greenway denoted as being 'Under Construction' or 'Programmed for Construction' have been granted planning permission. Refer to Part 8 Planning References Nos. 49, 57, 62, 64, 67, 76, 79 and 81.
- For greenway Typical Cross Sections please refer to drawing MSWP-DR-XS-0001.

LEGEND

- PROPOSED TRAIL ALONG EXISTING TRACK
- PROPOSED TRAIL ALONG EXISTING ROAD
- PROPOSED TRAIL THROUGH FIELD/BOG LANDS
- UNDER CONSTRUCTION
- PROGRAMMED FOR CONSTRUCTION
- EXISTING CORLEA TRACKWAY
- WATERCOURSE
- ROAD CROSSING / ROAD INTERFERENCE
- EXISTING STRUCTURES
- PROPOSED STRUCTURES
- STREAM AND WATERCOURSE CROSSING
- COUNTY BOUNDARY LINE

KEY PLAN



REV	DATE	DESCRIPTION	BY	CHK	APD
P03	02/09/2021	PRELIMINARY DESIGN - COUNTY BOUNDARY ADDED	KK	SF	SC
P02	28/08/2021	PRELIMINARY DESIGN - DETAIL DISPLAY REVISED	KK	SF	SC
P01	02/08/2021	PRELIMINARY DESIGN	KK	SF	SC

CLIENT

DESIGNER

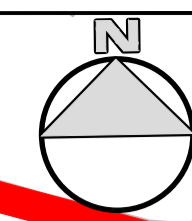
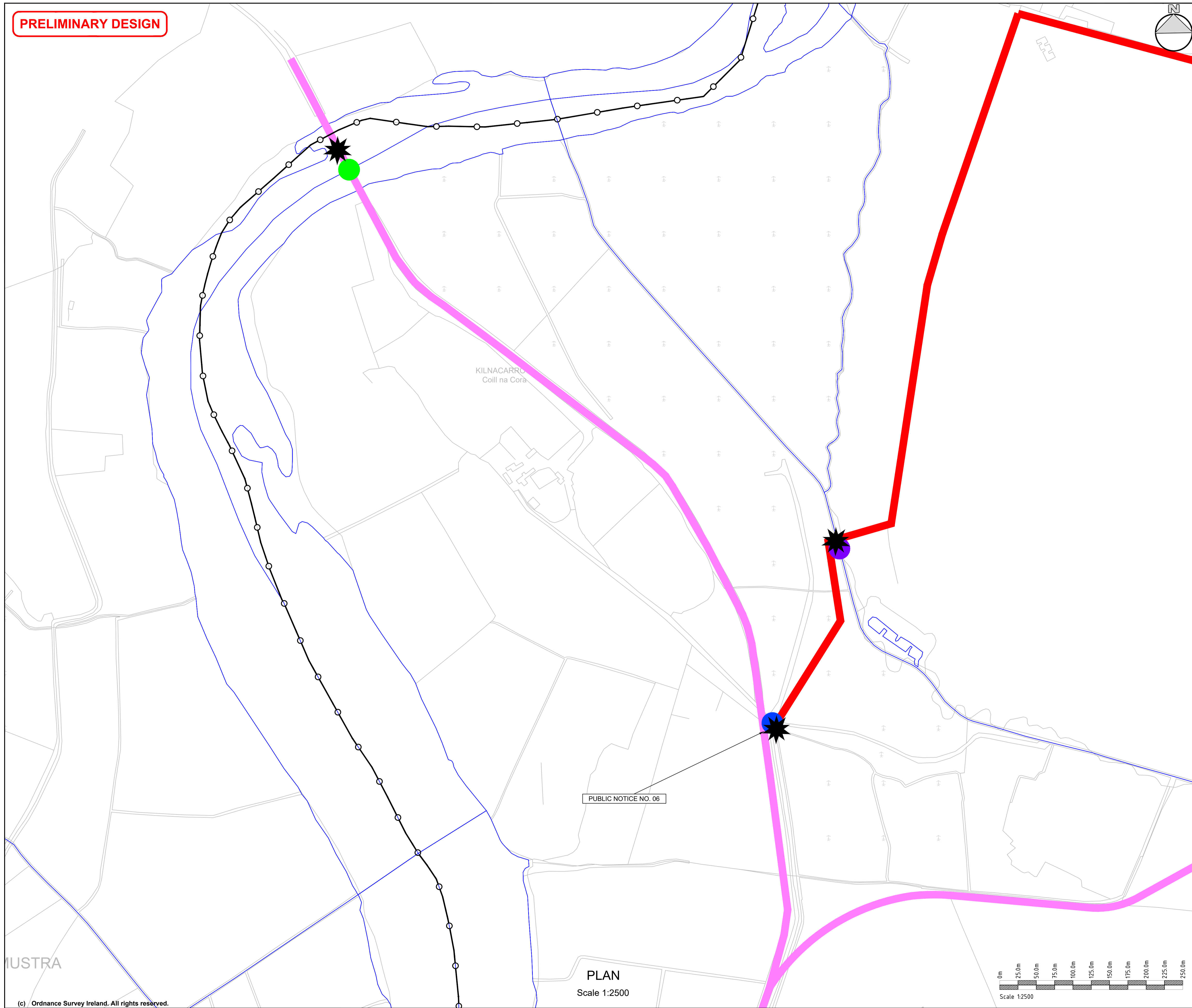
PROJECT
MID SHANNON WILDERNESS
PARK GREENWAY PROJECT

DRAWING TITLE
GENERAL ARRANGEMENT
@ 1:2500 SCALE
SHEET 9 OF 36

DESIGNED	DRAWN	CHECKED/APPROVED
EP	ZM	SC
DATE	SCALE	SHEET SIZE
11/09/2020	1:12500	A1
DRAWING NUMBER	REVISION	
MSWP-DR-GA-0109	P03	

(c) Ordnance Survey Ireland. All rights reserved.
No part of this document may be reproduced or transmitted in any form or stored in any retrieval system of any nature without the written permission of CCC as copyright holder except as agreed for use on the project for which the document was originally issued. Do not scale. Use figured dimensions only. If in doubt - Ask!

PRELIMINARY DESIGN



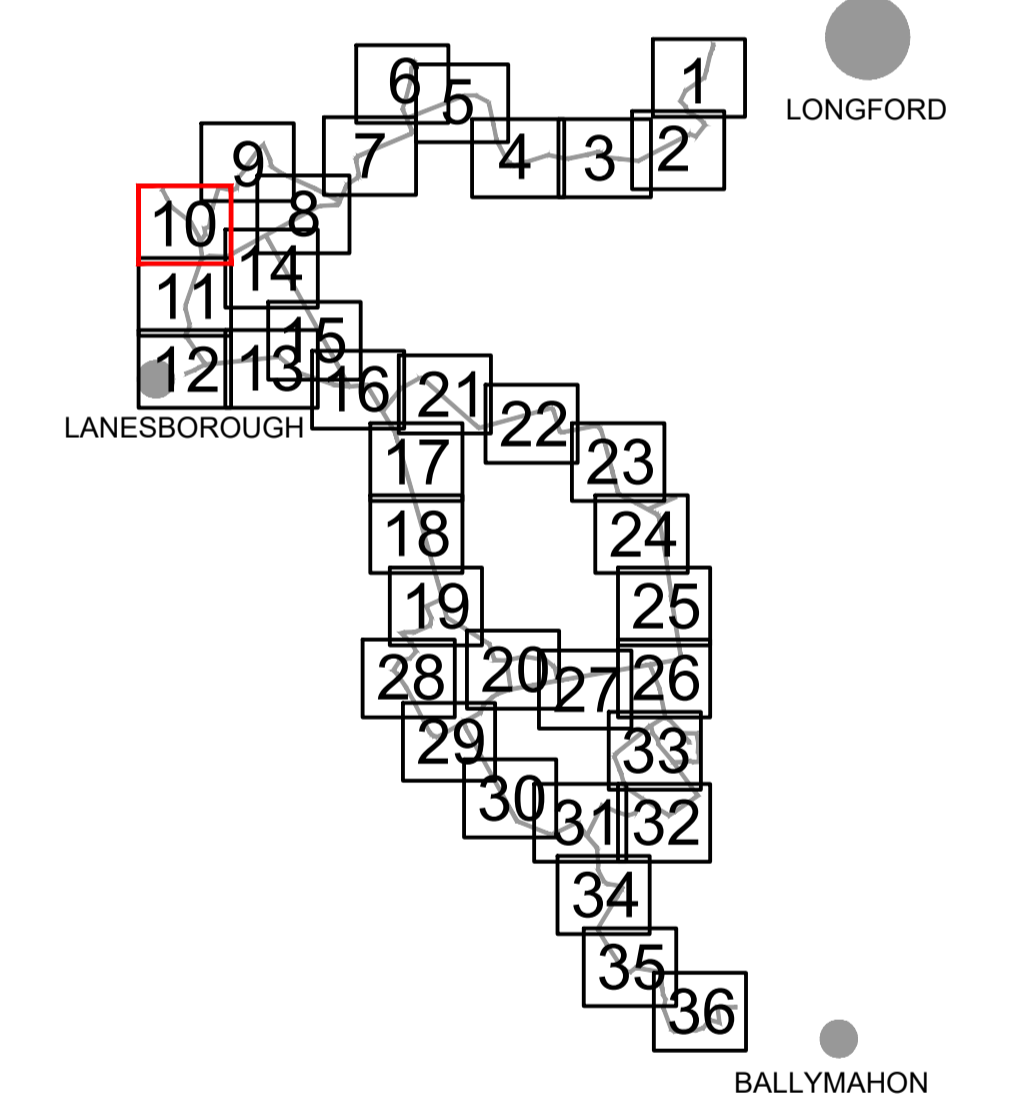
NOTES

1. This drawing is the property of Clandillon Civil Consulting. This drawing should not be relied on or used in circumstances other than those for which it was originally prepared and for which Longford County Council was commissioned.
2. Section of Greenway denoted as being 'Under Construction' or 'Programmed for Construction' have been granted planning permission. Refer to Part 8 Planning References Nos. 49, 57, 62, 64, 67, 76, 79 and 81.
3. For greenway Typical Cross Sections please refer to drawing MSWP-DR-XS-0001.

LEGEND

- PROPOSED TRAIL ALONG EXISTING TRACK
- PROPOSED TRAIL ALONG EXISTING ROAD
- PROPOSED TRAIL THROUGH FIELD/BOG LANDS
- UNDER CONSTRUCTION
- PROGRAMMED FOR CONSTRUCTION
- EXISTING CORLEA TRACKWAY
- WATERCOURSE
- ROAD CROSSING / ROAD INTERFERENCE
- EXISTING STRUCTURES
- PROPOSED STRUCTURES
- STREAM AND WATERCOURSE CROSSING
- COUNTY BOUNDARY LINE

KEY PLAN



REV	DATE	DESCRIPTION	BY	CHK	APD
P03	02/09/2021	PRELIMINARY DESIGN - COUNTY BOUNDARY ADDED	KK	SF	SC
P02	28/08/2021	PRELIMINARY DESIGN - DETAIL DISPLAY REVISED	KK	SF	SC
P01	02/08/2021	PRELIMINARY DESIGN	KK	SF	SC

CLIENT

DESIGNER

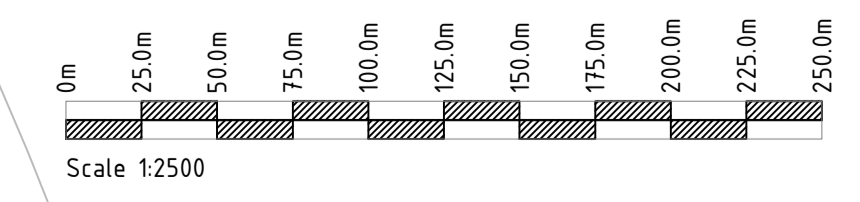
PROJECT
MID SHANNON WILDERNESS
PARK GREENWAY PROJECT

DRAWING TITLE
GENERAL ARRANGEMENT
@ 1:2500 SCALE
SHEET 10 OF 36

DESIGNED	DRAWN	CHECKED/APPROVED
EP	ZM	SC
DATE	SCALE	SHEET SIZE
11/09/2020	1:12500	A1
DRAWING NUMBER	REVISION	
MSWP-DR-GA-0110	P03	

PUBLIC NOTICE NO. 06

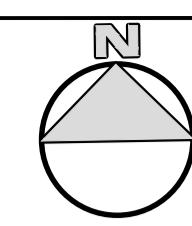
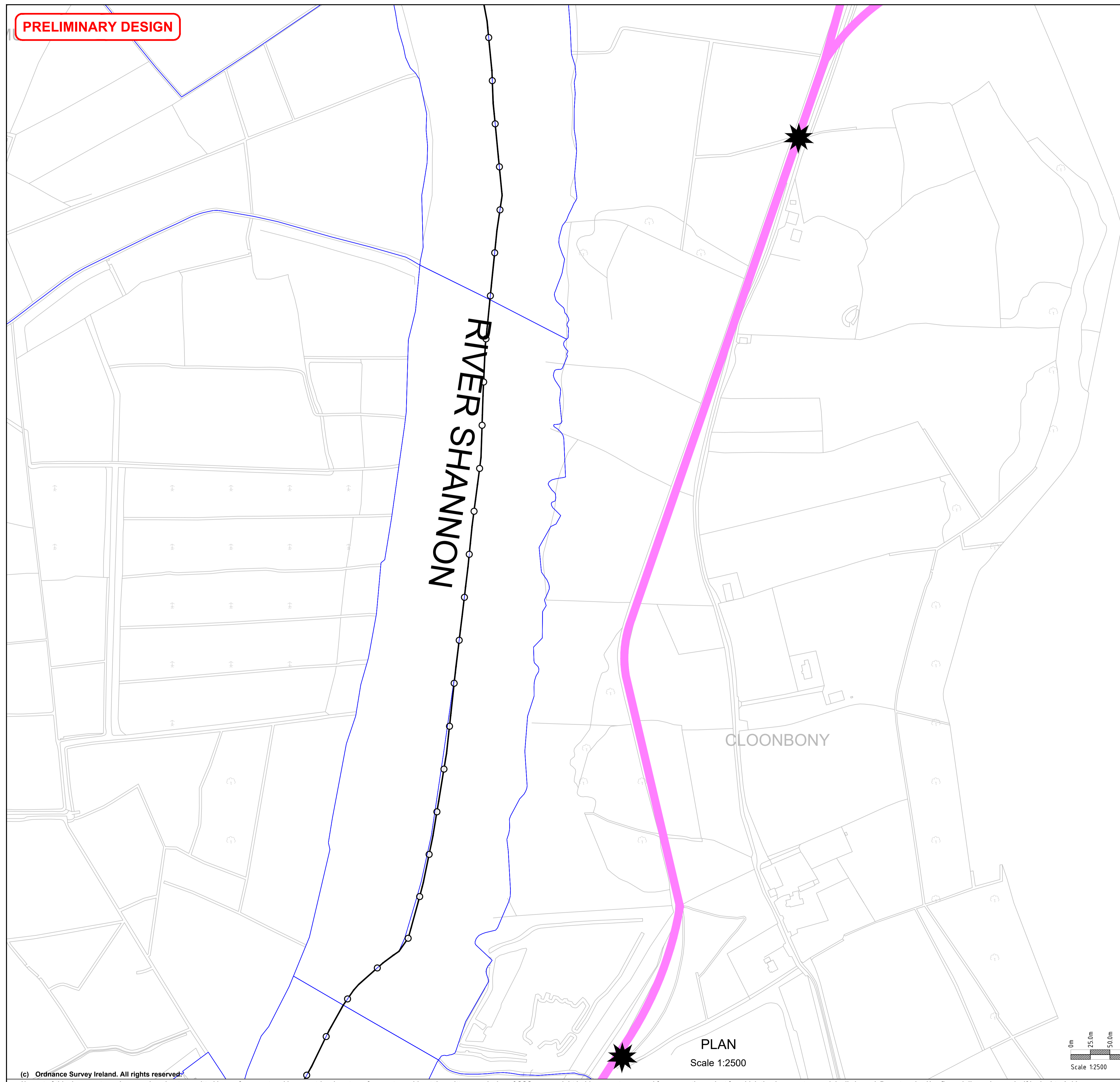
PLAN
Scale 1:2500



(c) Ordnance Survey Ireland. All rights reserved.

No part of this document may be reproduced or transmitted in any form or stored in any retrieval system of any nature without the written permission of CCC as copyright holder except as agreed for use on the project for which the document was originally issued. Do not scale. Use figured dimensions only. If in doubt - Ask!

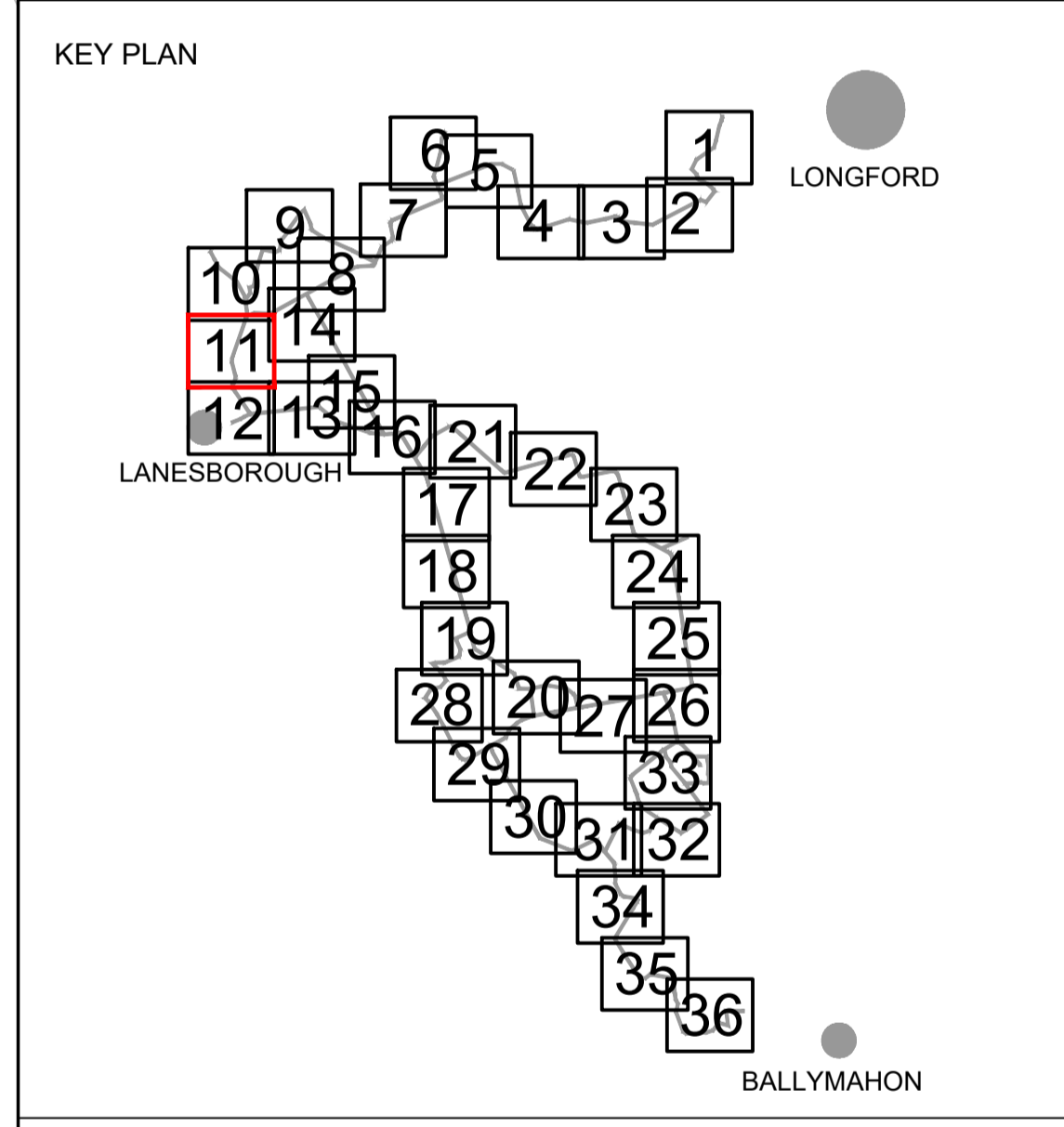
PRELIMINARY DESIGN



- NOTES**
- This drawing is the property of Clandillon Civil Consulting. This drawing should not be relied on or used in circumstances other than those for which it was originally prepared and for which Longford County Council was commissioned.
 - Section of Greenway denoted as being 'Under Construction' or 'Programmed for Construction' have been granted planning permission. Refer to Part 8 Planning References Nos. 49, 57, 62, 64, 67, 76, 79 and 81.
 - For greenway Typical Cross Sections please refer to drawing MSWP-DR-XS-0001.

LEGEND

	PROPOSED TRAIL ALONG EXISTING TRACK
	PROPOSED TRAIL ALONG EXISTING ROAD
	PROPOSED TRAIL THROUGH FIELD/BOG LANDS
	UNDER CONSTRUCTION
	PROGRAMMED FOR CONSTRUCTION
	EXISTING CORLEA TRACKWAY
	WATERCOURSE
	ROAD CROSSING / ROAD INTERFERENCE
	EXISTING STRUCTURES
	PROPOSED STRUCTURES
	STREAM AND WATERCOURSE CROSSING
	COUNTY BOUNDARY LINE



REV	DATE	DESCRIPTION	BY	CHK	APD
P03	02/09/2021	PRELIMINARY DESIGN - COUNTY BOUNDARY ADDED	KK	SF	SC
P02	28/08/2021	PRELIMINARY DESIGN - DETAIL DISPLAY REVISED	KK	SF	SC
P01	02/08/2021	PRELIMINARY DESIGN	KK	SF	SC

CLIENT

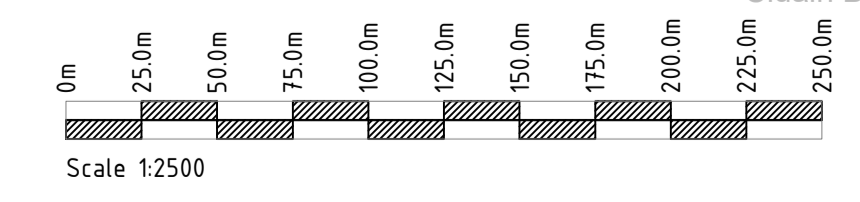
DESIGNER

PROJECT
MID SHANNON WILDERNESS
PARK GREENWAY PROJECT

DRAWING TITLE
GENERAL ARRANGEMENT
@ 1:2500 SCALE
SHEET 11 OF 36

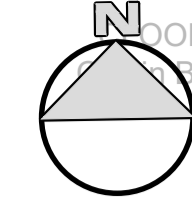
DESIGNED	DRAWN	CHECKED/APPROVED
EP	ZM	SC
DATE	SCALE	SHEET SIZE
11/09/2020	1:12500	A1
DRAWING NUMBER	REVISION	
MSWP-DR-GA-0111	P03	

PLAN
Scale 1:2500



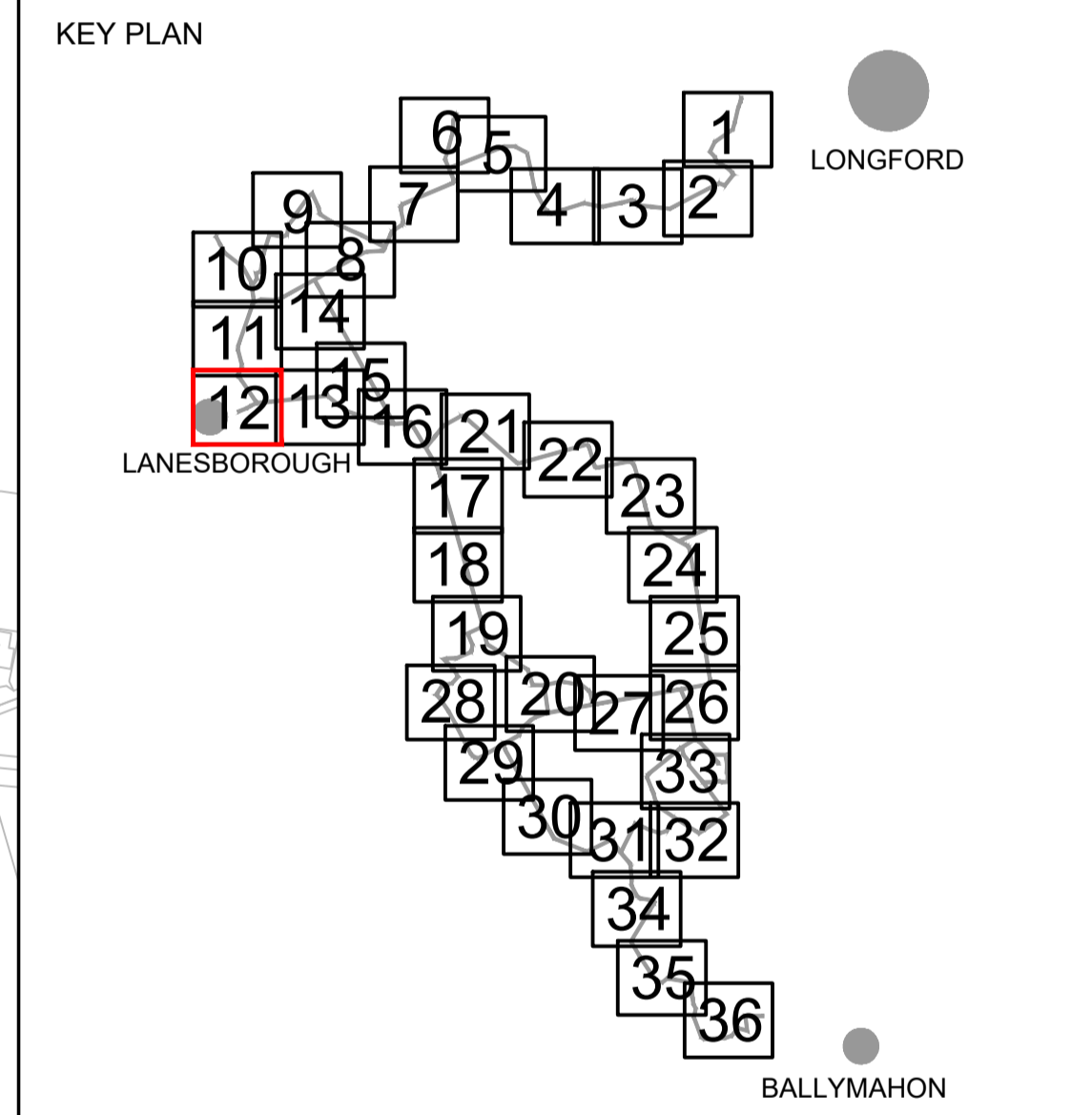
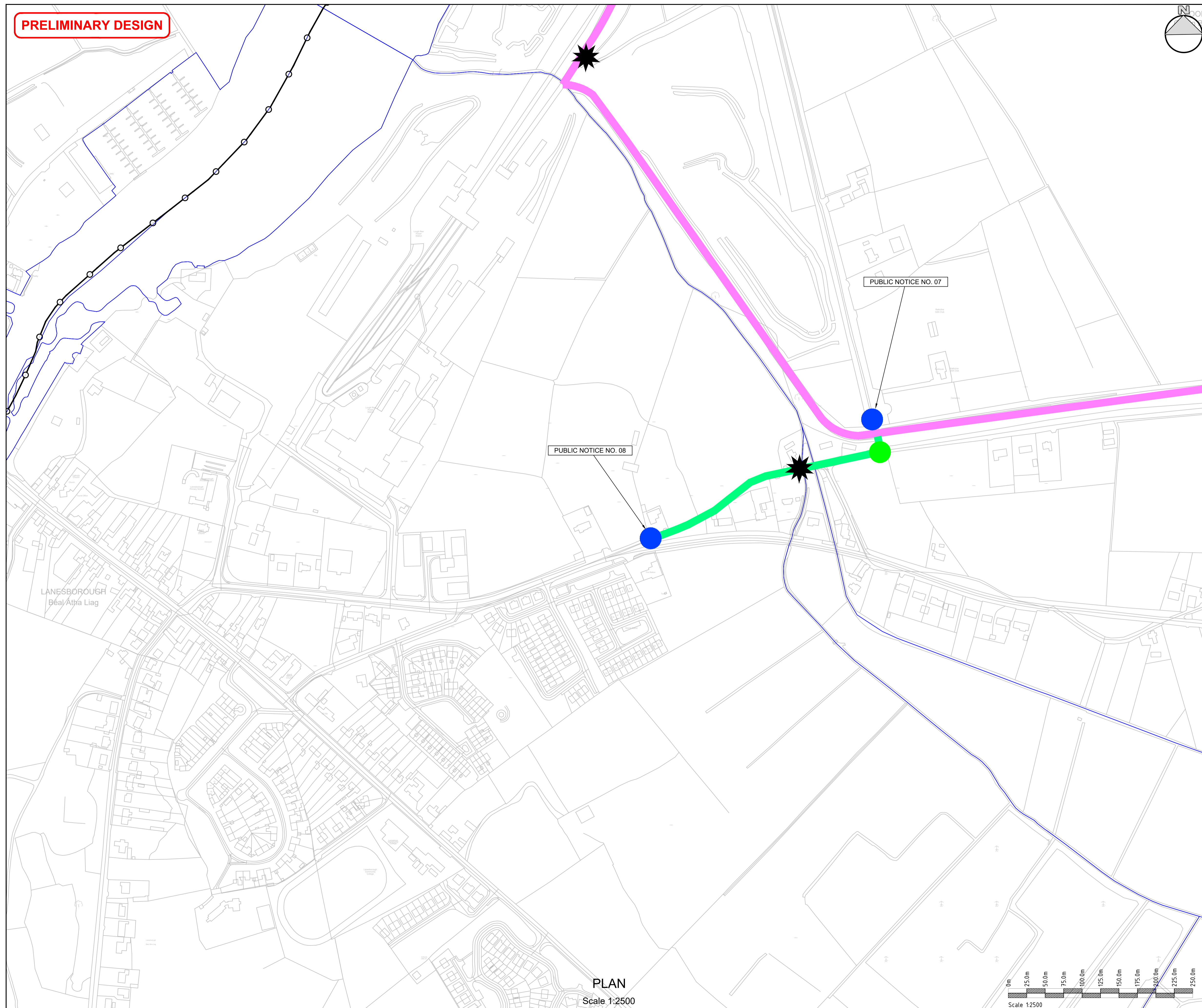
(c) Ordnance Survey Ireland. All rights reserved.
No part of this document may be reproduced or transmitted in any form or stored in any retrieval system of any nature without the written permission of CCC as copyright holder except as agreed for use on the project for which the document was originally issued. Do not scale. Use figured dimensions only. If in doubt - Ask!

PRELIMINARY DESIGN



- NOTES**
1. This drawing is the property of Clandillon Civil Consulting. This drawing should not be relied on or used in circumstances other than those for which it was originally prepared and for which Longford County Council was commissioned.
 2. Section of Greenway denoted as being 'Under Construction' or 'Programmed for Construction' have been granted planning permission. Refer to Part 8 Planning References Nos. 49, 57, 62, 64, 67, 76, 79 and 81.
 3. For greenway Typical Cross Sections please refer to drawing MSWP-DR-XS-0001.

- LEGEND**
- PROPOSED TRAIL ALONG EXISTING TRACK
 - PROPOSED TRAIL ALONG EXISTING ROAD
 - PROPOSED TRAIL THROUGH FIELD/BOG LANDS
 - UNDER CONSTRUCTION
 - PROGRAMMED FOR CONSTRUCTION
 - EXISTING CORLEA TRACKWAY
 - WATERCOURSE
 - ROAD CROSSING / ROAD INTERFERENCE
 - EXISTING STRUCTURES
 - PROPOSED STRUCTURES
 - STREAM AND WATERCOURSE CROSSING
 - COUNTY BOUNDARY LINE



REV	DATE	DESCRIPTION	BY	CHK	APD
P03	02/09/2021	PRELIMINARY DESIGN - COUNTY BOUNDARY ADDED	KK	SF	SC
P02	28/08/2021	PRELIMINARY DESIGN - DETAIL DISPLAY REVISED	KK	SF	SC
P01	02/08/2021	PRELIMINARY DESIGN	KK	SF	SC

CLIENT

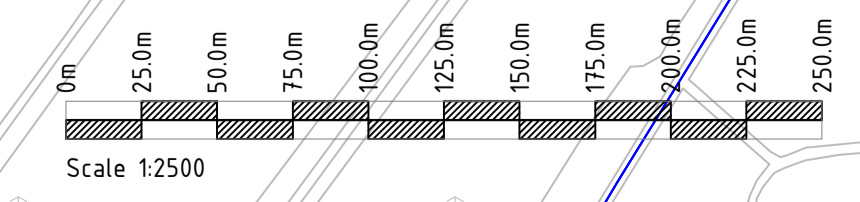
DESIGNER

PROJECT
MID SHANNON WILDERNESS
PARK GREENWAY PROJECT

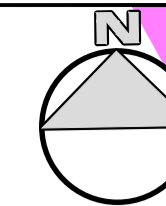
DRAWING TITLE
GENERAL ARRANGEMENT
@ 1:2500 SCALE
SHEET 12 OF 36

DESIGNED	DRAWN	CHECKED/APPROVED
EP	ZM	SC
DATE	SCALE	SHEET SIZE
11/09/2020	1:12500	A1
DRAWING NUMBER		REVISION
MSWP-DR-GA-0112		P03

PLAN
Scale 1:2500






PRELIMINARY DESIGN

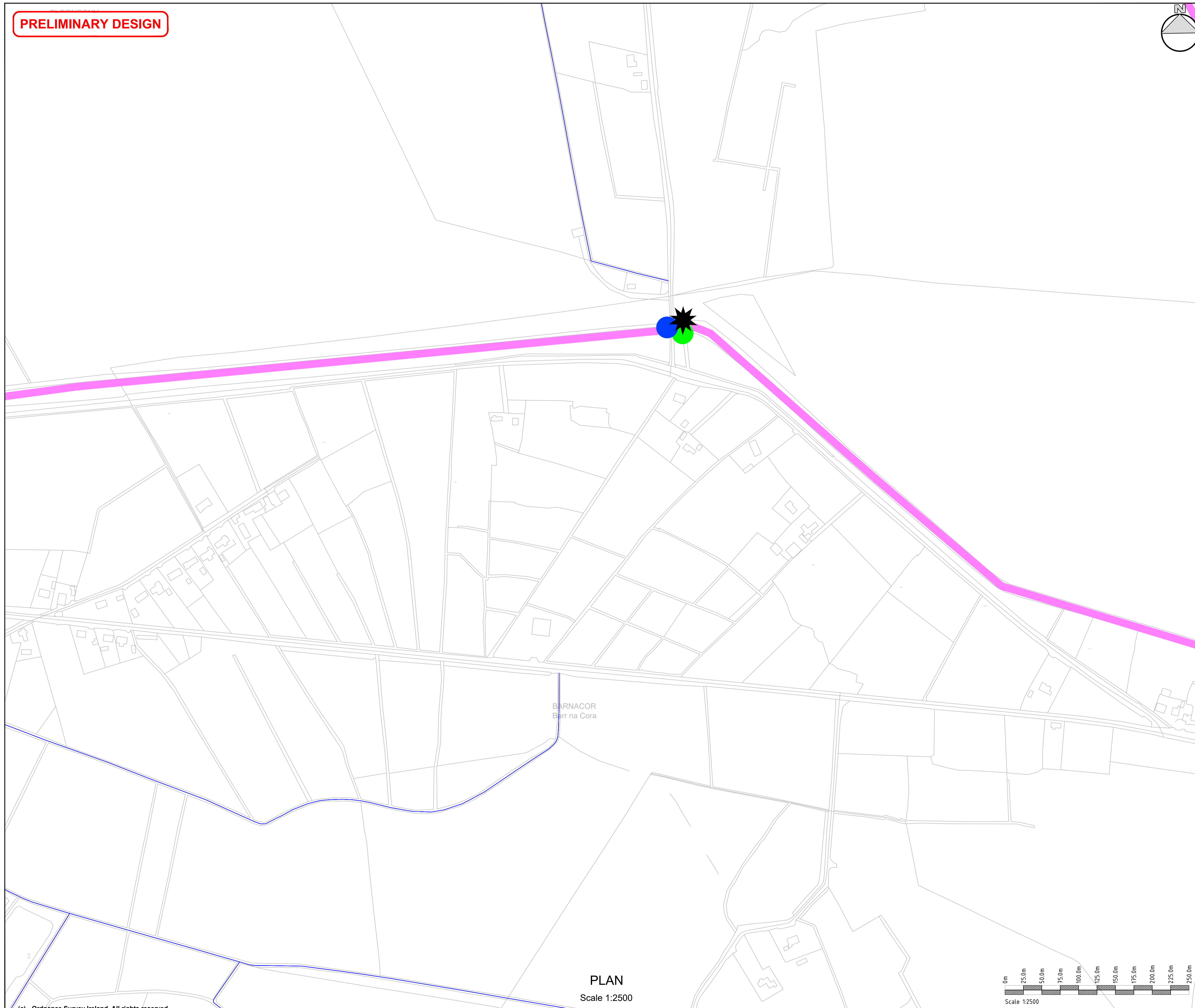


NOTES

1. This drawing is the property of Clandillon Civil Consulting. This drawing should not be relied on or used in circumstances other than those for which it was originally prepared and for which Longford County Council was commissioned.
2. Section of Greenway denoted as being 'Under Construction' or 'Programmed for Construction' have been granted planning permission. Refer to Part 8 Planning References Nos. 49, 57, 62, 64, 67, 76, 79 and 81.
3. For greenway Typical Cross Sections please refer to drawing MSWP-DR-XS-0001.

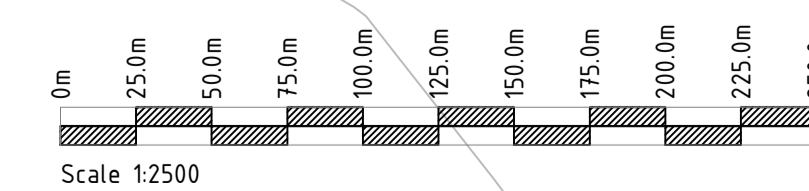
LEGEND

-  PROPOSED TRAIL ALONG EXISTING TRACK
-  PROPOSED TRAIL ALONG EXISTING ROAD
-  PROPOSED TRAIL THROUGH FIELD/BOG LANDS
-  UNDER CONSTRUCTION
-  PROGRAMMED FOR CONSTRUCTION
-  EXISTING CORLEA TRACKWAY
-  WATERCOURSE
-  ROAD CROSSING / ROAD INTERFERENCE
-  EXISTING STRUCTURES
-  PROPOSED STRUCTURES
-  STREAM AND WATERCOURSE CROSSING

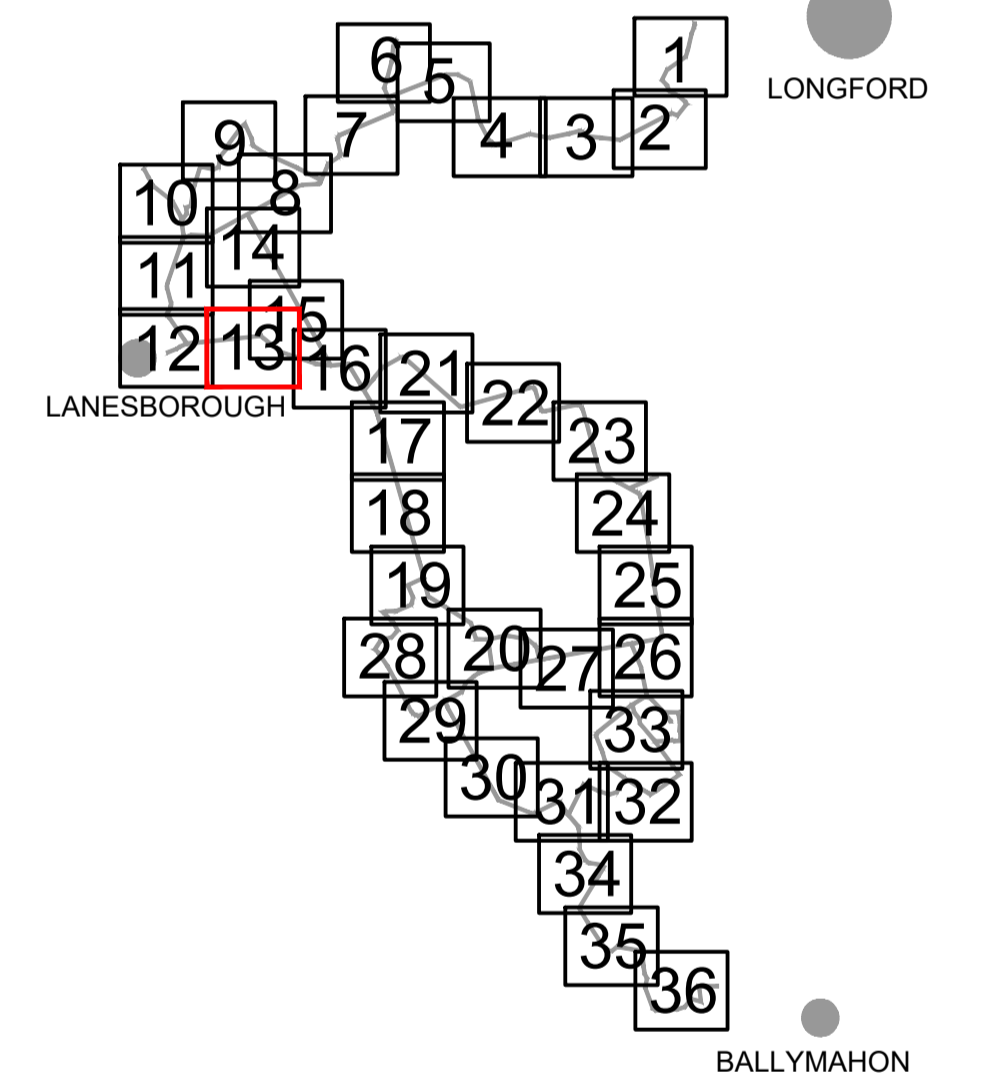


BARNACOR
Barr na Cora

PLAN
Scale 1:2500



KEY PLAN



REV	DATE	DESCRIPTION	BY	CHK	APD
P02	26/08/2021	PRELIMINARY DESIGN - DETAIL DISPLAY REVISED	KK	SF	SC
P01	02/08/2021	PRELIMINARY DESIGN	KK	SF	SC

CLIENT

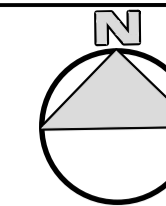
DESIGNER

PROJECT
MID SHANNON WILDERNESS
PARK GREENWAY PROJECT

DRAWING TITLE
GENERAL ARRANGEMENT
@ 1:2500 SCALE
SHEET 13 OF 36

DESIGNED	DRAWN	CHECKED/APPROVED
EP	ZM	SC
DATE	SCALE	SHEET SIZE
11/09/2020	1:2500	A1
DRAWING NUMBER	REVISION	
MSWP-DR-GA-0113	P02	









PRELIMINARY DESIGN

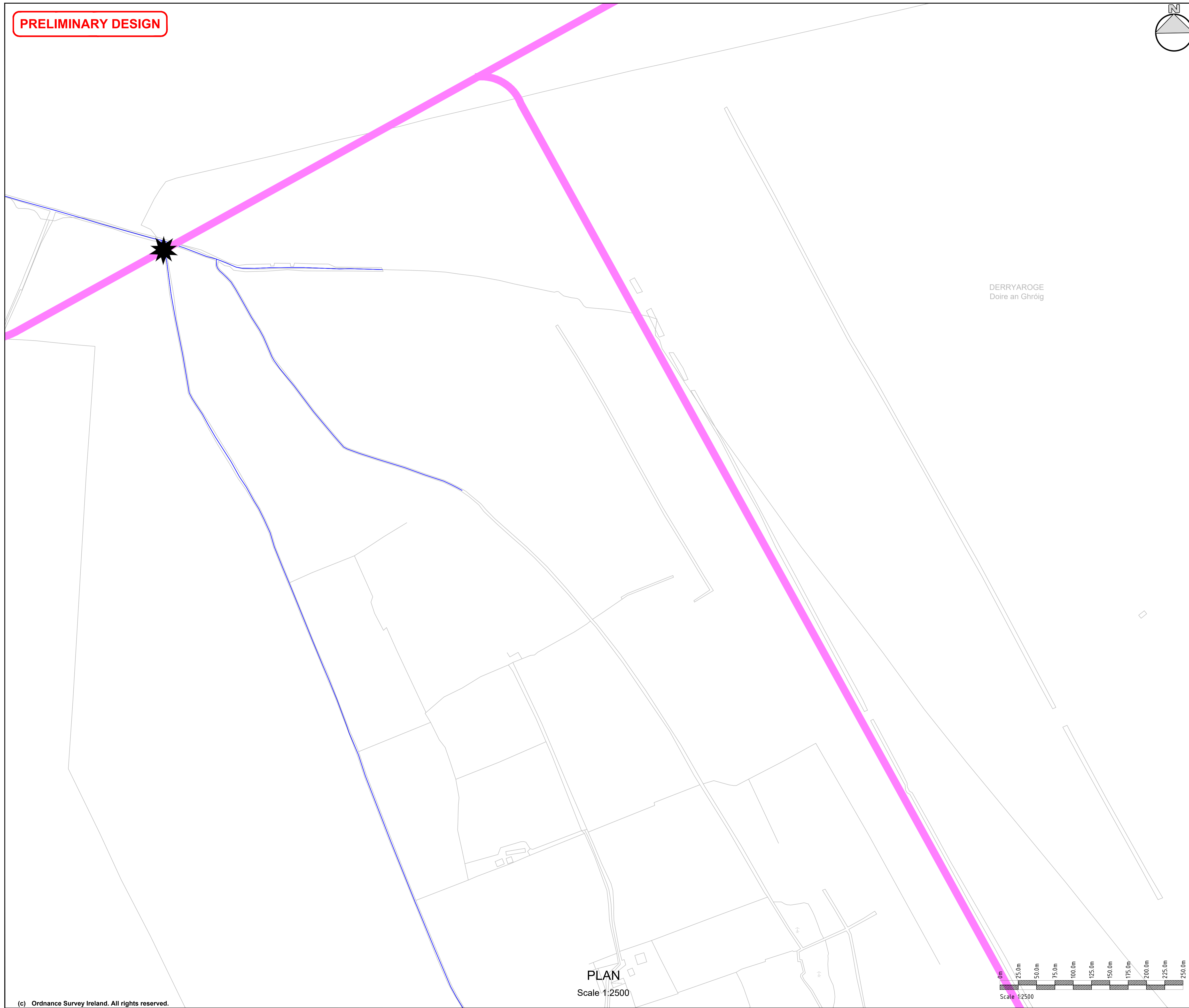


NOTES

1. This drawing is the property of Clandillon Civil Consulting. This drawing should not be relied on or used in circumstances other than those for which it was originally prepared and for which Longford County Council was commissioned.
2. Section of Greenway denoted as being 'Under Construction' or 'Programmed for Construction' have been granted planning permission. Refer to Part 8 Planning References Nos. 49, 57, 62, 64, 67, 76, 79 and 81.
3. For greenway Typical Cross Sections please refer to drawing MSWP-DR-XS-0001.

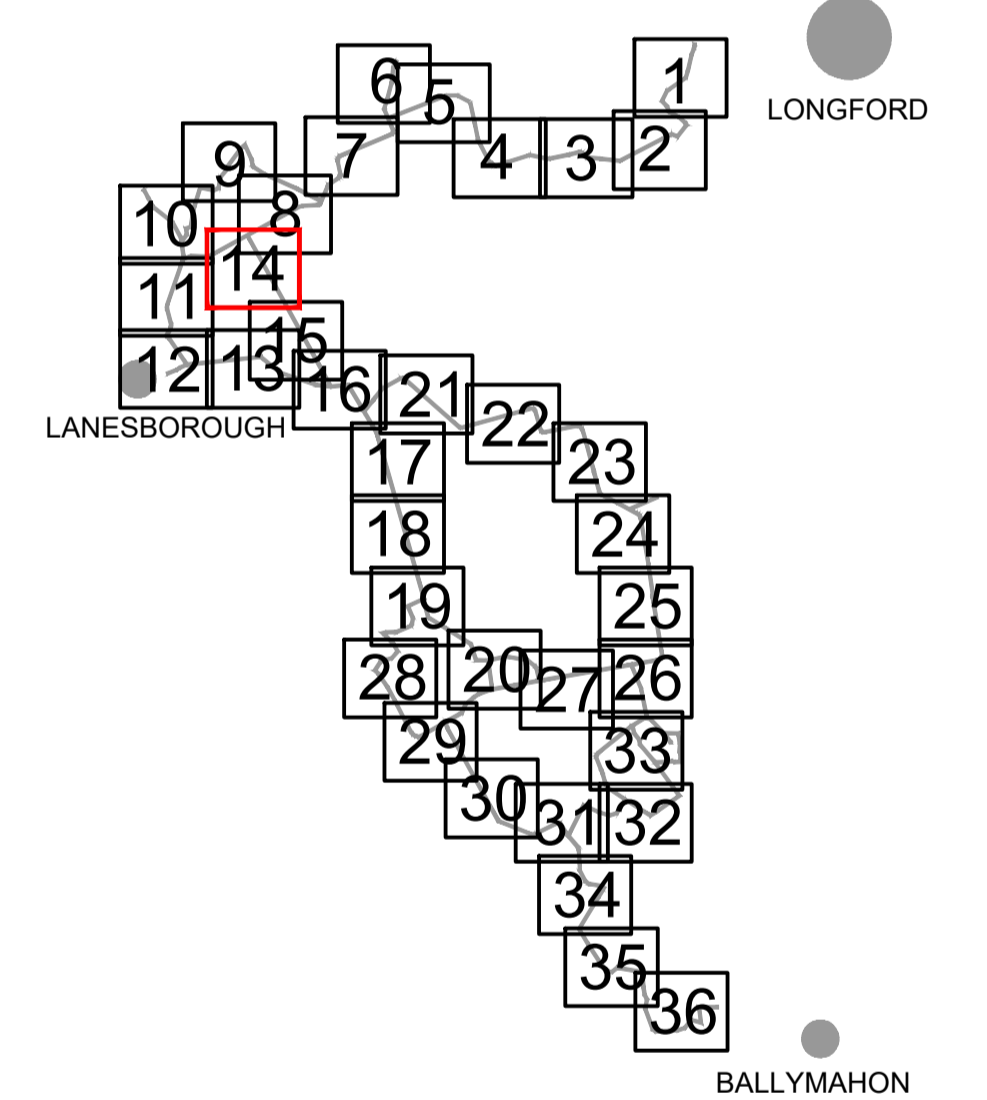
LEGEND

-  PROPOSED TRAIL ALONG EXISTING TRACK
-  PROPOSED TRAIL ALONG EXISTING ROAD
-  PROPOSED TRAIL THROUGH FIELD/BOG LANDS
-  UNDER CONSTRUCTION
-  PROGRAMMED FOR CONSTRUCTION
-  EXISTING CORLEA TRACKWAY
-  WATERCOURSE
-  ROAD CROSSING / ROAD INTERFERENCE
-  EXISTING STRUCTURES
-  PROPOSED STRUCTURES
-  STREAM AND WATERCOURSE CROSSING



DERRYAROGUE
Doire an Ghróig

KEY PLAN



REV	DATE	DESCRIPTION	BY	CHK	APD
P02	26/08/2021	PRELIMINARY DESIGN - DETAIL DISPLAY REVISED	KK	SF	SC
P01	02/08/2021	PRELIMINARY DESIGN	KK	SF	SC

CLIENT

DESIGNER

PROJECT
MID SHANNON WILDERNESS
PARK GREENWAY PROJECT

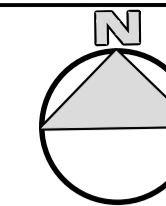
DRAWING TITLE
GENERAL ARRANGEMENT
@ 1:2500 SCALE
SHEET 14 OF 36

DESIGNED	DRAWN	CHECKED/APPROVED
EP	ZM	SC
DATE	SCALE	SHEET SIZE
11/09/2020	1:12500	A1
DRAWING NUMBER	REVISION	
MSWP-DR-GA-0114	P02	

(c) Ordnance Survey Ireland. All rights reserved.

No part of this document may be reproduced or transmitted in any form or stored in any retrieval system of any nature without the written permission of CCC as copyright holder except as agreed for use on the project for which the document was originally issued. Do not scale. Use figured dimensions only. If in doubt - Ask!












PRELIMINARY DESIGN



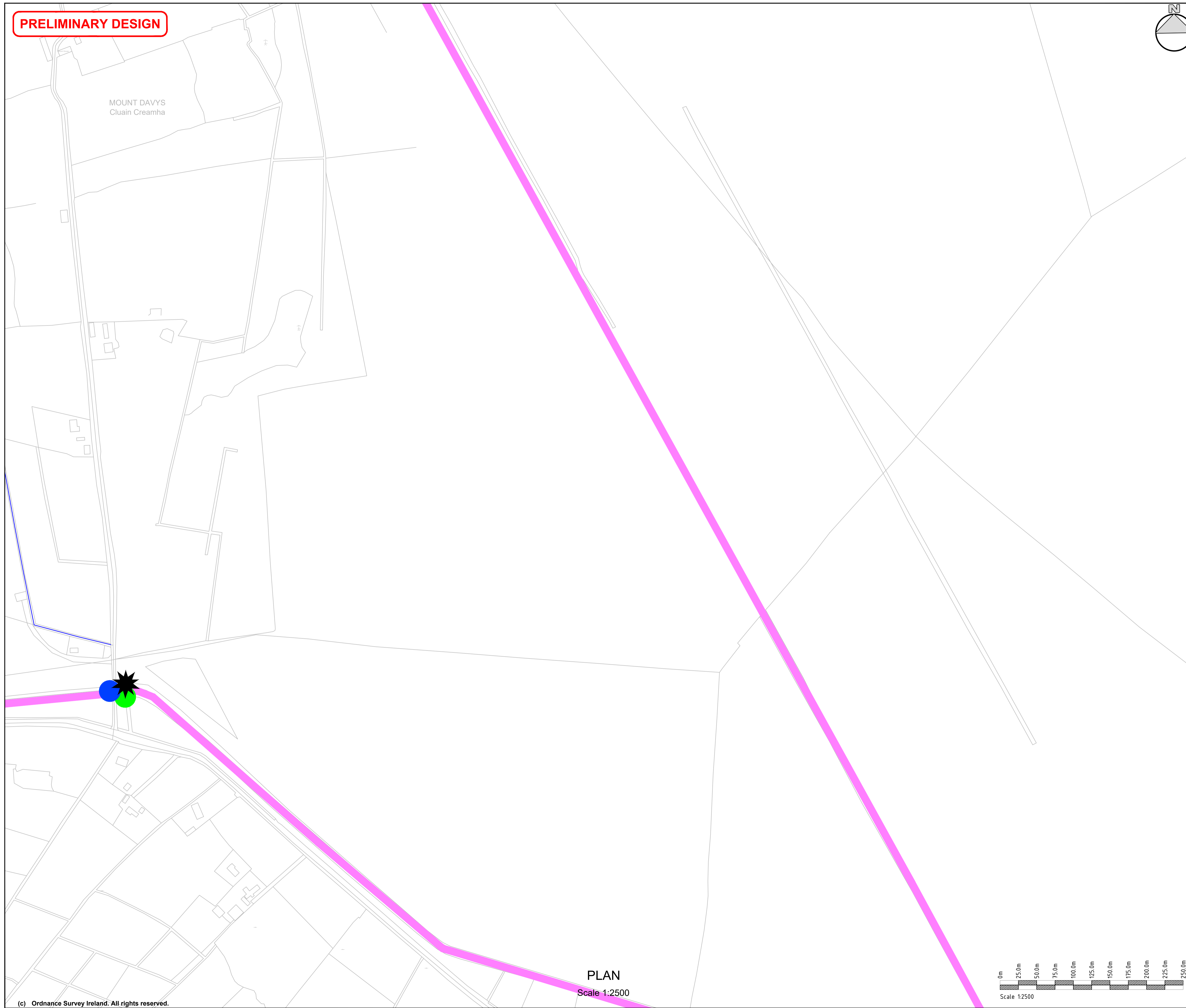
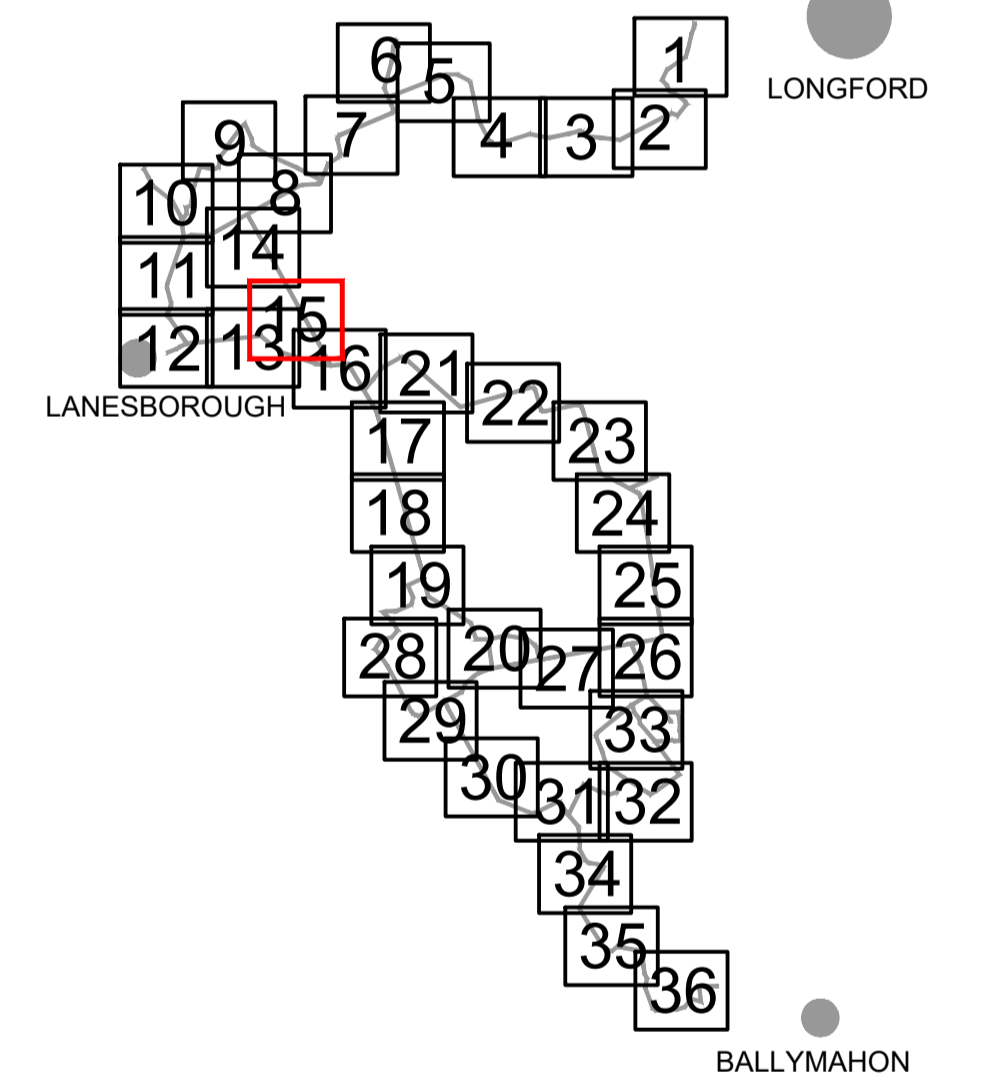
NOTES

1. This drawing is the property of Clandillon Civil Consulting. This drawing should not be relied on or used in circumstances other than those for which it was originally prepared and for which Longford County Council was commissioned.
2. Section of Greenway denoted as being 'Under Construction' or 'Programmed for Construction' have been granted planning permission. Refer to Part 8 Planning References Nos. 49, 57, 62, 64, 67, 76, 79 and 81.
3. For greenway Typical Cross Sections please refer to drawing MSWP-DR-XS-0001.

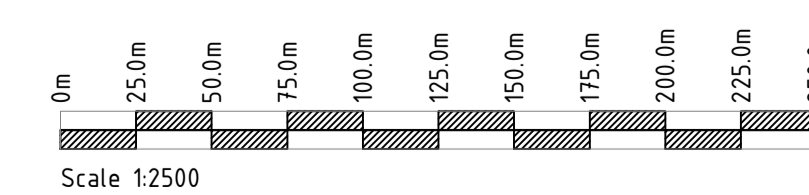
LEGEND

-  PROPOSED TRAIL ALONG EXISTING TRACK
-  PROPOSED TRAIL ALONG EXISTING ROAD
-  PROPOSED TRAIL THROUGH FIELD/BOG LANDS
-  UNDER CONSTRUCTION
-  PROGRAMMED FOR CONSTRUCTION
-  EXISTING CORLEA TRACKWAY
-  WATERCOURSE
-  ROAD CROSSING / ROAD INTERFERENCE
-  EXISTING STRUCTURES
-  PROPOSED STRUCTURES
-  STREAM AND WATERCOURSE CROSSING

KEY PLAN



PLAN
Scale 1:2500



REV	DATE	DESCRIPTION	BY	CHK	APD
P02	26/08/2021	PRELIMINARY DESIGN - DETAIL DISPLAY REVISED	KK	SF	SC
P01	02/08/2021	PRELIMINARY DESIGN	KK	SF	SC

CLIENT

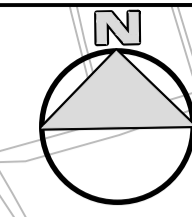
DESIGNER

PROJECT
MID SHANNON WILDERNESS
PARK GREENWAY PROJECT

DRAWING TITLE
GENERAL ARRANGEMENT
@ 1:2500 SCALE
SHEET 15 OF 36

DESIGNED EP	DRAWN ZM	CHECKED/APPROVED SC
DATE 11/09/2020	SCALE 1:12500	SHEET SIZE A1
DRAWING NUMBER MSWP-DR-GA-0115		REVISION P02












PRELIMINARY DESIGN



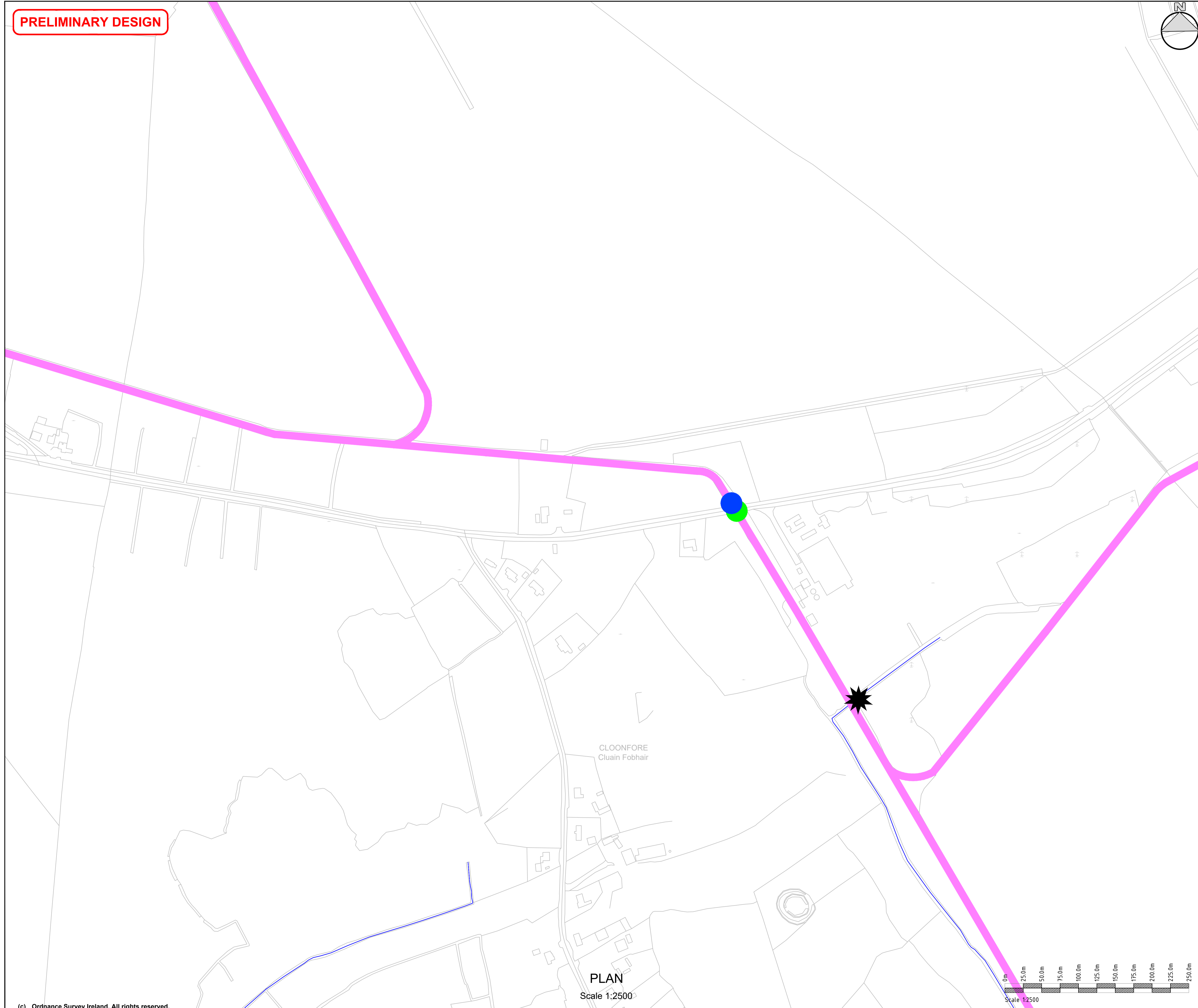
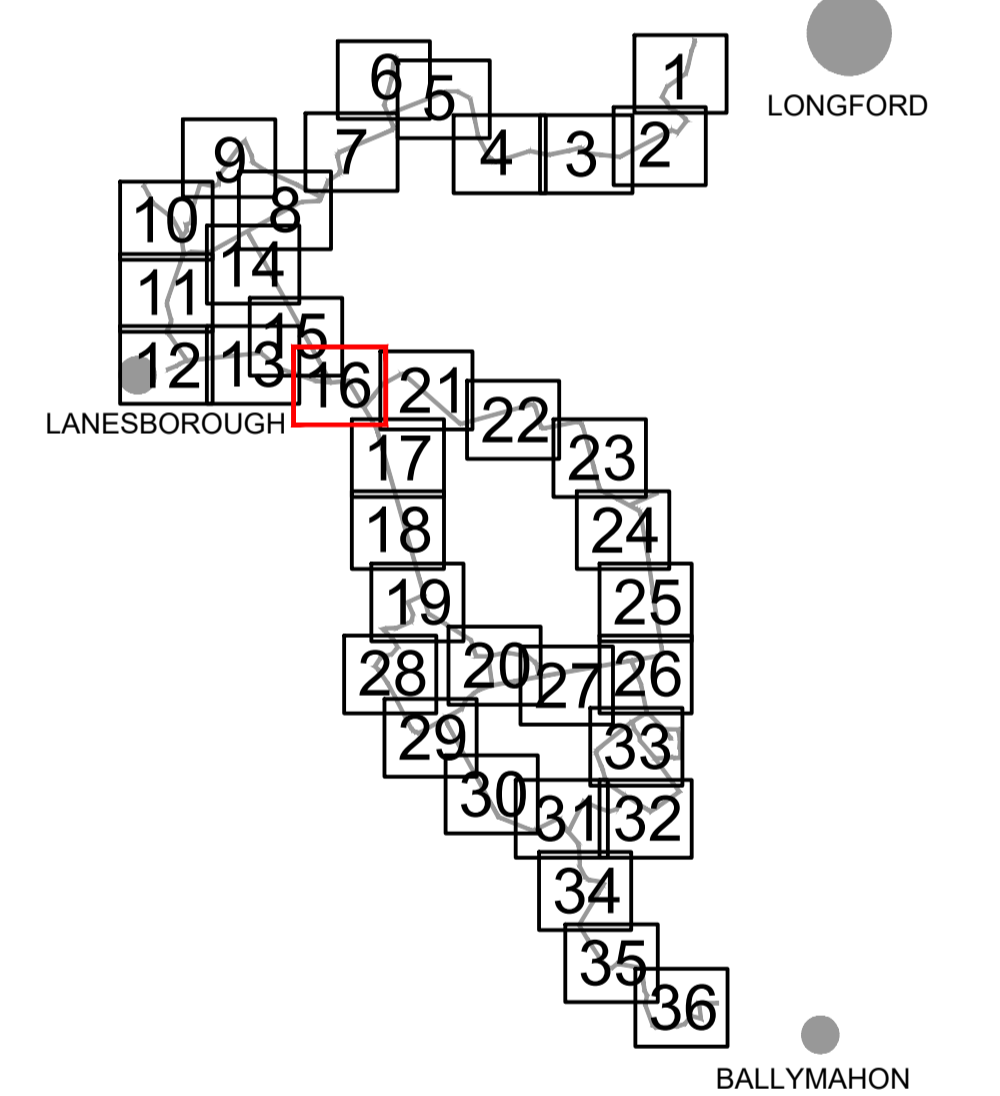
NOTES

1. This drawing is the property of Clandillon Civil Consulting. This drawing should not be relied on or used in circumstances other than those for which it was originally prepared and for which Longford County Council was commissioned.
2. Section of Greenway denoted as being 'Under Construction' or 'Programmed for Construction' have been granted planning permission. Refer to Part 8 Planning References Nos. 49, 57, 62, 64, 67, 76, 79 and 81.
3. For greenway Typical Cross Sections please refer to drawing MSWP-DR-XS-0001.

LEGEND

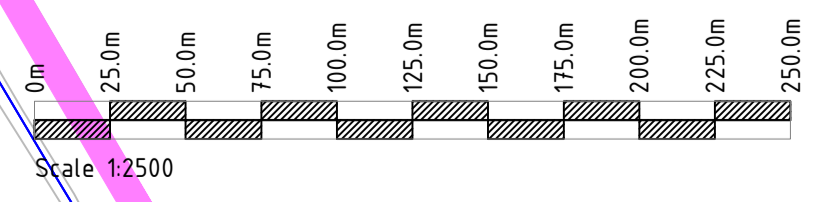
-  PROPOSED TRAIL ALONG EXISTING TRACK
-  PROPOSED TRAIL ALONG EXISTING ROAD
-  PROPOSED TRAIL THROUGH FIELD/BOG LANDS
-  UNDER CONSTRUCTION
-  PROGRAMMED FOR CONSTRUCTION
-  EXISTING CORLEA TRACKWAY
-  WATERCOURSE
-  ROAD CROSSING / ROAD INTERFERENCE
-  EXISTING STRUCTURES
-  PROPOSED STRUCTURES
-  STREAM AND WATERCOURSE CROSSING

KEY PLAN



CLOONFORE
Cluain Fobhair

PLAN
Scale 1:2500



REV	DATE	DESCRIPTION	BY	CHK	APD
P02	26/08/2021	PRELIMINARY DESIGN - DETAIL DISPLAY REVISED	KK	SF	SC
P01	02/08/2021	PRELIMINARY DESIGN	KK	SF	SC

CLIENT

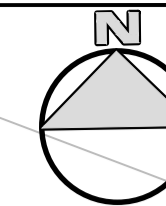
DESIGNER

PROJECT
MID SHANNON WILDERNESS
PARK GREENWAY PROJECT

DRAWING TITLE
GENERAL ARRANGEMENT
@ 1:2500 SCALE
SHEET 16 OF 36

DESIGNED EP	DRAWN ZM	CHECKED/APPROVED SC
DATE 11/09/2020	SCALE 1:12500	SHEET SIZE A1
DRAWING NUMBER MSWP-DR-GA-0116		REVISION P02












PRELIMINARY DESIGN



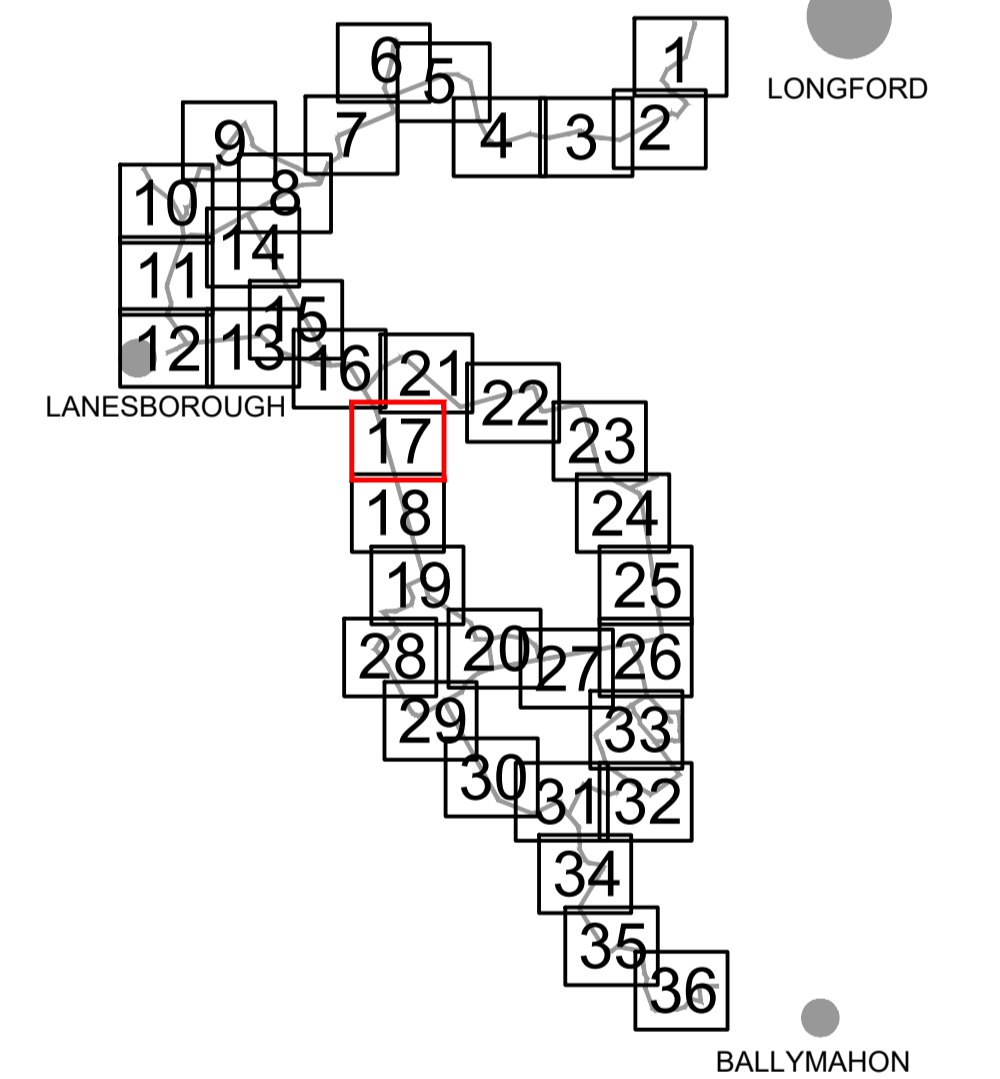
NOTES

1. This drawing is the property of Clandillon Civil Consulting. This drawing should not be relied on or used in circumstances other than those for which it was originally prepared and for which Longford County Council was commissioned.
2. Section of Greenway denoted as being 'Under Construction' or 'Programmed for Construction' have been granted planning permission. Refer to Part 8 Planning References Nos. 49, 57, 62, 64, 67, 76, 79 and 81.
3. For greenway Typical Cross Sections please refer to drawing MSWP-DR-XS-0001.

LEGEND

-  PROPOSED TRAIL ALONG EXISTING TRACK
-  PROPOSED TRAIL ALONG EXISTING ROAD
-  PROPOSED TRAIL THROUGH FIELD/BOG LANDS
-  UNDER CONSTRUCTION
-  PROGRAMMED FOR CONSTRUCTION
-  EXISTING CORLEA TRACKWAY
-  WATERCOURSE
-  ROAD CROSSING / ROAD INTERFERENCE
-  EXISTING STRUCTURES
-  PROPOSED STRUCTURES
-  STREAM AND WATERCOURSE CROSSING

KEY PLAN



REV	DATE	DESCRIPTION	BY	CHK	APD
P02	26/08/2021	PRELIMINARY DESIGN - DETAIL DISPLAY REVISED	KK	SF	SC
P01	02/08/2021	PRELIMINARY DESIGN	KK	SF	SC

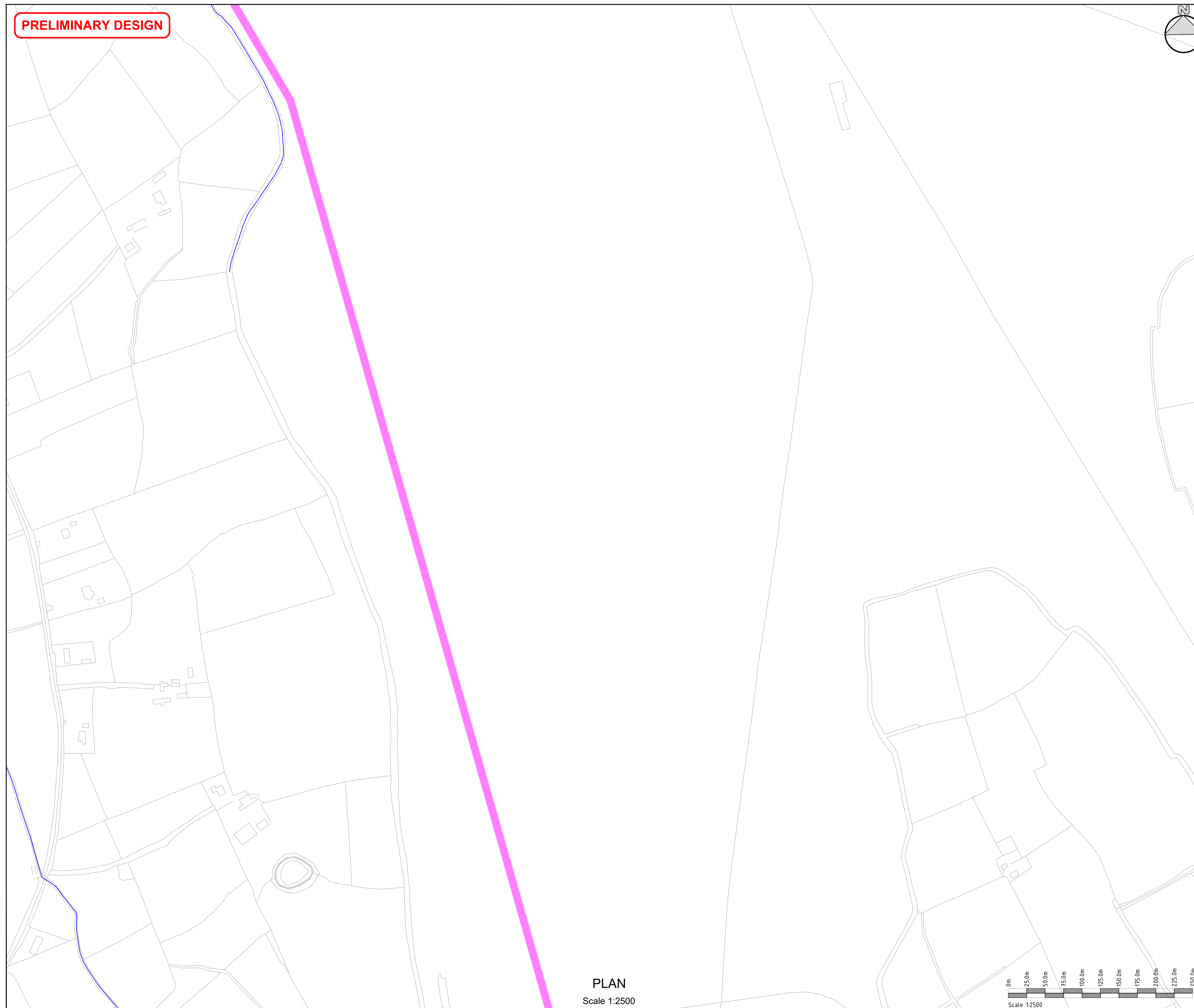
CLIENT

DESIGNER

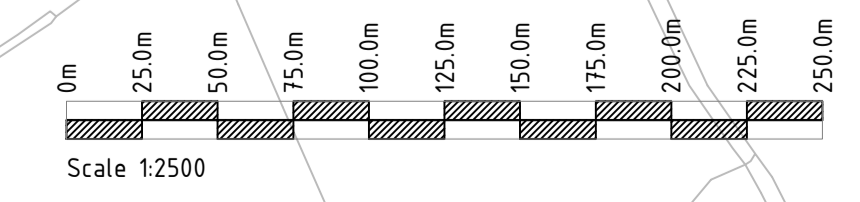
PROJECT
MID SHANNON WILDERNESS
PARK GREENWAY PROJECT

DRAWING TITLE
GENERAL ARRANGEMENT
@ 1:2500 SCALE
SHEET 17 OF 36

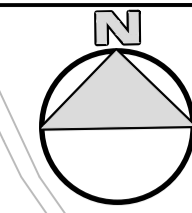
DESIGNED EP	DRAWN ZM	CHECKED/APPROVED SC
DATE 11/09/2020	SCALE 1:12500	SHEET SIZE A1
DRAWING NUMBER MSWP-DR-GA-0117		REVISION P02



PLAN
Scale 1:2500



PRELIMINARY DESIGN



NOTES

1. This drawing is the property of Clandillon Civil Consulting. This drawing should not be relied on or used in circumstances other than those for which it was originally prepared and for which Longford County Council was commissioned.
2. Section of Greenway denoted as being 'Under Construction' or 'Programmed for Construction' have been granted planning permission. Refer to Part 8 Planning References Nos. 49, 57, 62, 64, 67, 76, 79 and 81.
3. For greenway Typical Cross Sections please refer to drawing MSWP-DR-XS-0001.

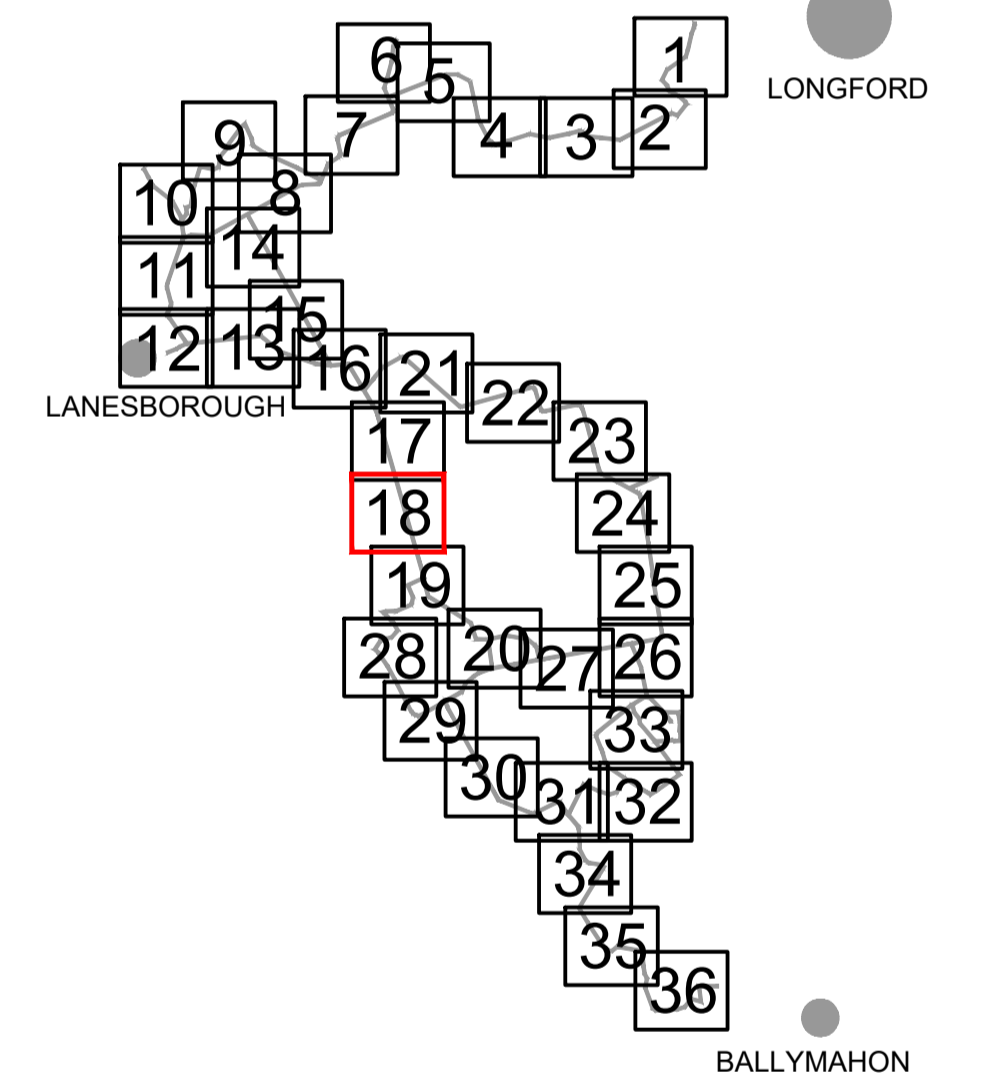
LEGEND

-  PROPOSED TRAIL ALONG EXISTING TRACK
-  PROPOSED TRAIL ALONG EXISTING ROAD
-  PROPOSED TRAIL THROUGH FIELD/BOG LANDS
-  UNDER CONSTRUCTION
-  PROGRAMMED FOR CONSTRUCTION
-  EXISTING CORLEA TRACKWAY
-  WATERCOURSE
-  ROAD CROSSING / ROAD INTERFERENCE
-  EXISTING STRUCTURES
-  PROPOSED STRUCTURES
-  STREAM AND WATERCOURSE CROSSING

ANNAGHMORE
An tEanach Mór

CORRALOUGH
Corr-an Locha

KEY PLAN



REV	DATE	DESCRIPTION	BY	CHK	APD
P02	26/08/2021	PRELIMINARY DESIGN - DETAIL DISPLAY REVISED	KK	SF	SC
P01	02/08/2021	PRELIMINARY DESIGN	KK	SF	SC

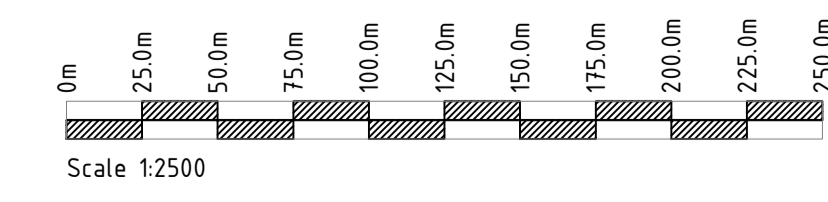
CLIENT

DESIGNER

PROJECT
MID SHANNON WILDERNESS
PARK GREENWAY PROJECT

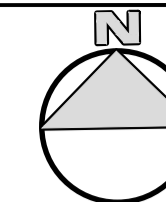
DRAWING TITLE
GENERAL ARRANGEMENT
@ 1:2500 SCALE
SHEET 18 OF 36

DESIGNED	DRAWN	CHECKED/APPROVED
EP	ZM	SC
DATE	SCALE	SHEET SIZE
11/09/2020	1:12500	A1
DRAWING NUMBER	REVISION	
MSWP-DR-GA-0118	P02	



PLAN
Scale 1:2500












PRELIMINARY DESIGN



NOTES

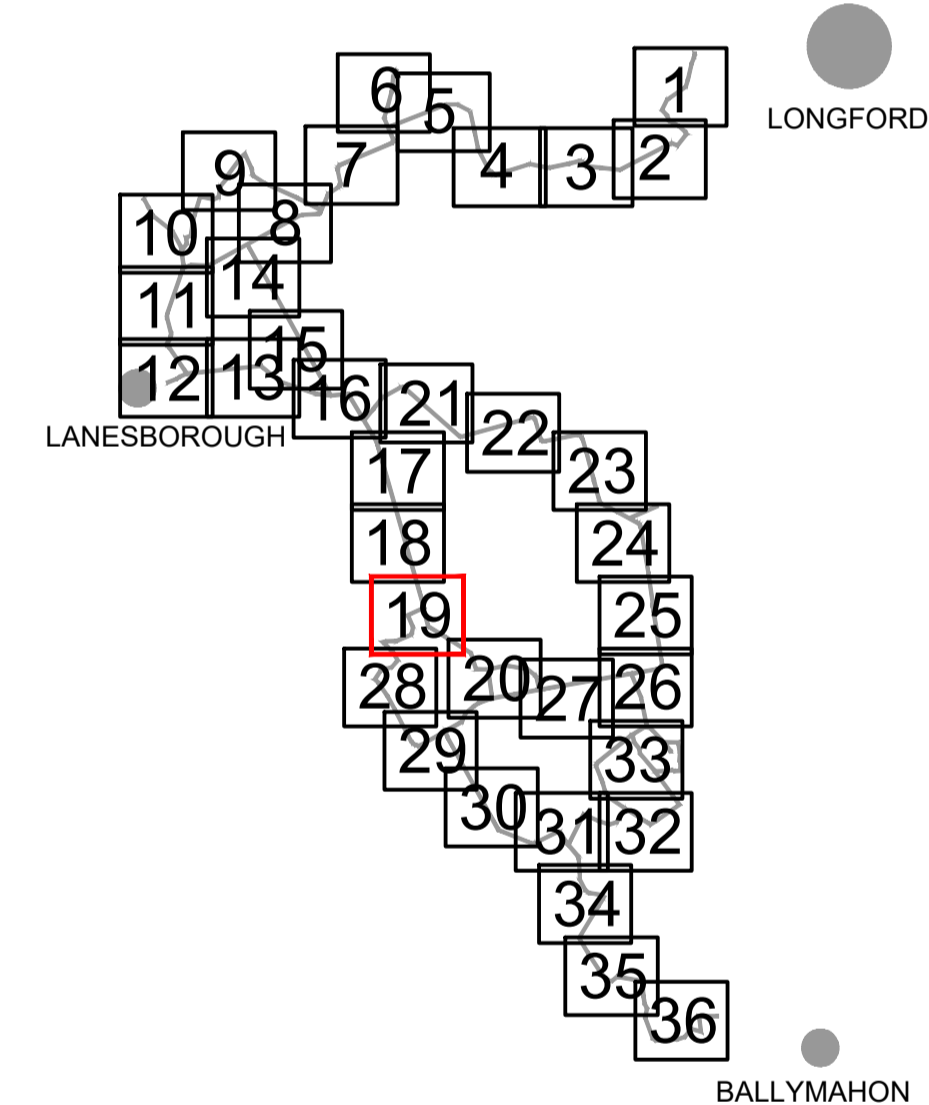
1. This drawing is the property of Clandillon Civil Consulting. This drawing should not be relied on or used in circumstances other than those for which it was originally prepared and for which Longford County Council was commissioned.
2. Section of Greenway denoted as being 'Under Construction' or 'Programmed for Construction' have been granted planning permission. Refer to Part 8 Planning References Nos. 49, 57, 62, 64, 67, 76, 79 and 81.
3. For greenway Typical Cross Sections please refer to drawing MSWP-DR-XS-0001.

LEGEND

-  PROPOSED TRAIL ALONG EXISTING TRACK
-  PROPOSED TRAIL ALONG EXISTING ROAD
-  PROPOSED TRAIL THROUGH FIELD/BOG LANDS
-  UNDER CONSTRUCTION
-  PROGRAMMED FOR CONSTRUCTION
-  EXISTING CORLEA TRACKWAY
-  WATERCOURSE
-  ROAD CROSSING / ROAD INTERFERENCE
-  EXISTING STRUCTURES
-  PROPOSED STRUCTURES
-  STREAM AND WATERCOURSE CROSSING

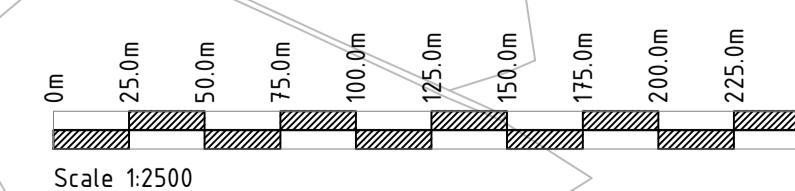
CLOONTABEG
Cluainté Beaga

KEY PLAN



PUBLIC NOTICE NO. 09

PLAN
Scale 1:2500



(c) Ordnance Survey Ireland. All rights reserved.

No part of this document may be reproduced or transmitted in any form or stored in any retrieval system of any nature without the written permission of CCC as copyright holder except as agreed for use on the project for which the document was originally issued. Do not scale. Use figured dimensions only. If in doubt - Ask!

REV	DATE	DESCRIPTION	BY	CHK	APD
P02	26/08/2021	PRELIMINARY DESIGN - DETAIL DISPLAY REVISED	KK	SF	SC
P01	02/08/2021	PRELIMINARY DESIGN	KK	SF	SC

CLIENT

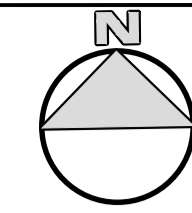
DESIGNER

PROJECT
MID SHANNON WILDERNESS
PARK GREENWAY PROJECT

DRAWING TITLE
GENERAL ARRANGEMENT
@ 1:2500 SCALE
SHEET 19 OF 36

DESIGNED EP	DRAWN ZM	CHECKED/APPROVED SC
DATE 11/09/2020	SCALE 1:12500	SHEET SIZE A1
DRAWING NUMBER MSWP-DR-GA-0119		REVISION P02

PRELIMINARY DESIGN

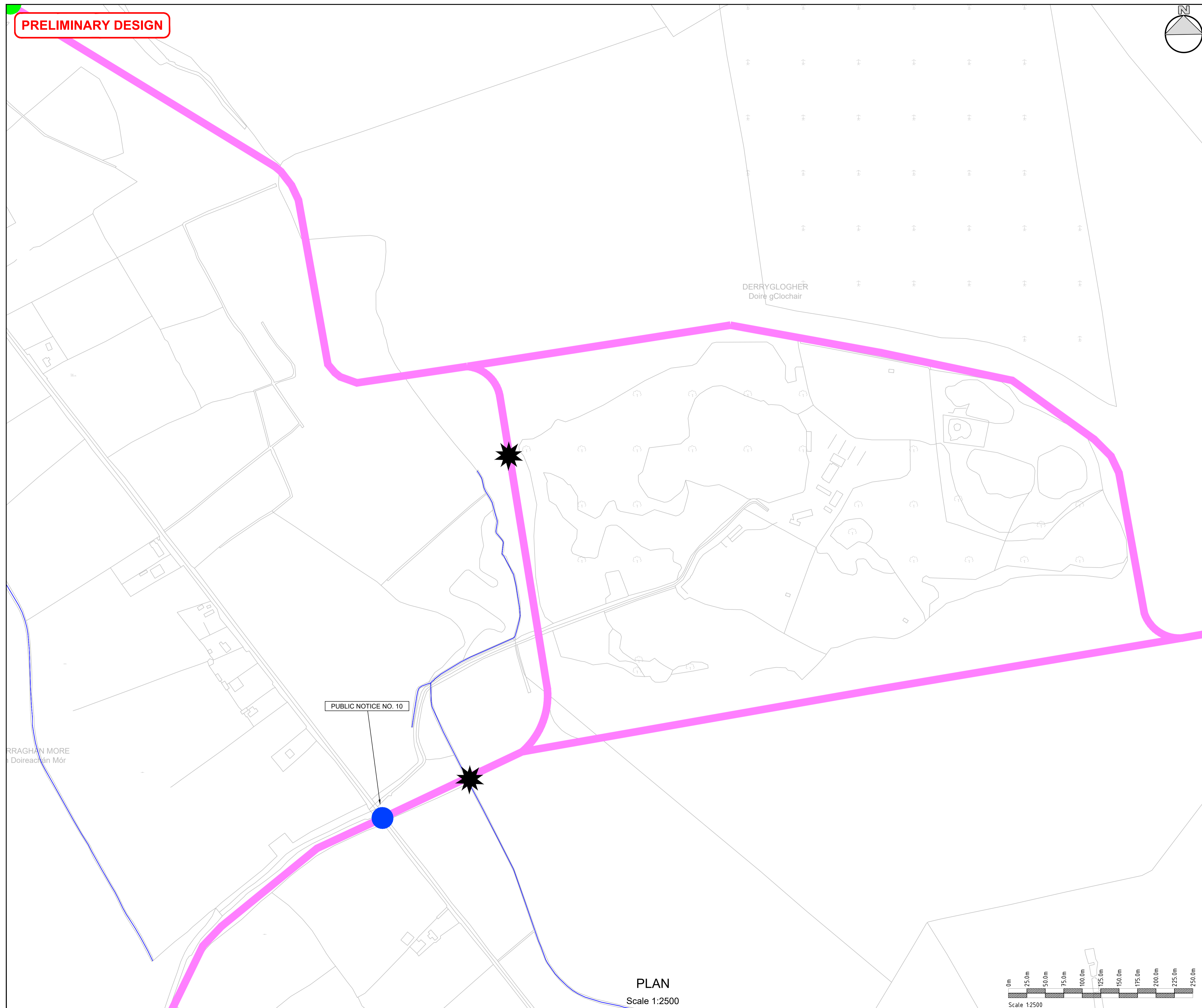


NOTES

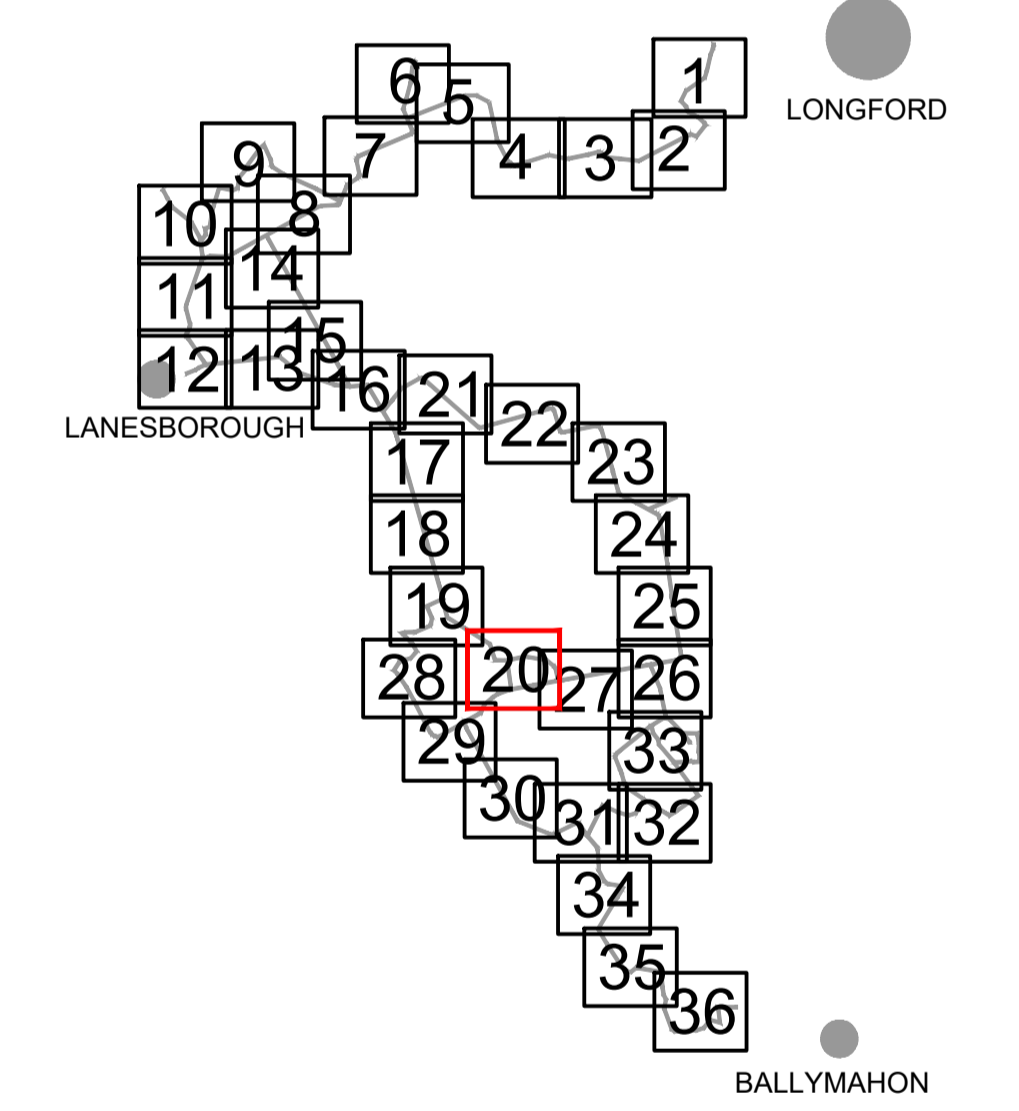
1. This drawing is the property of Clandillon Civil Consulting. This drawing should not be relied on or used in circumstances other than those for which it was originally prepared and for which Longford County Council was commissioned.
2. Section of Greenway denoted as being 'Under Construction' or 'Programmed for Construction' have been granted planning permission. Refer to Part 8 Planning References Nos. 49, 57, 62, 64, 67, 76, 79 and 81.
3. For greenway Typical Cross Sections please refer to drawing MSWP-DR-XS-0001.

LEGEND

-  PROPOSED TRAIL ALONG EXISTING TRACK
-  PROPOSED TRAIL ALONG EXISTING ROAD
-  PROPOSED TRAIL THROUGH FIELD/BOG LANDS
-  UNDER CONSTRUCTION
-  PROGRAMMED FOR CONSTRUCTION
-  EXISTING CORLEA TRACKWAY
-  WATERCOURSE
-  ROAD CROSSING / ROAD INTERFERENCE
-  EXISTING STRUCTURES
-  PROPOSED STRUCTURES
-  STREAM AND WATERCOURSE CROSSING



KEY PLAN



REV	DATE	DESCRIPTION	BY	CHK	APD
P02	26/08/2021	PRELIMINARY DESIGN - DETAIL DISPLAY REVISED	KK	SF	SC
P01	02/08/2021	PRELIMINARY DESIGN	KK	SF	SC

CLIENT

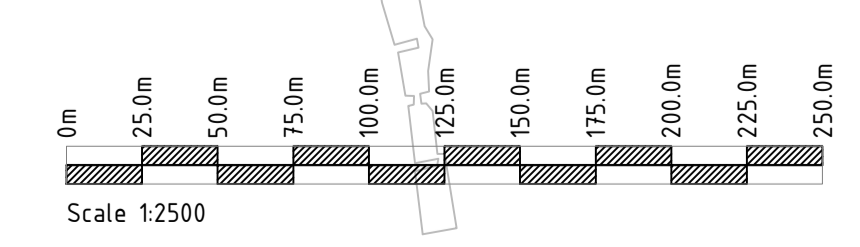
DESIGNER

PROJECT
MID SHANNON WILDERNESS
PARK GREENWAY PROJECT

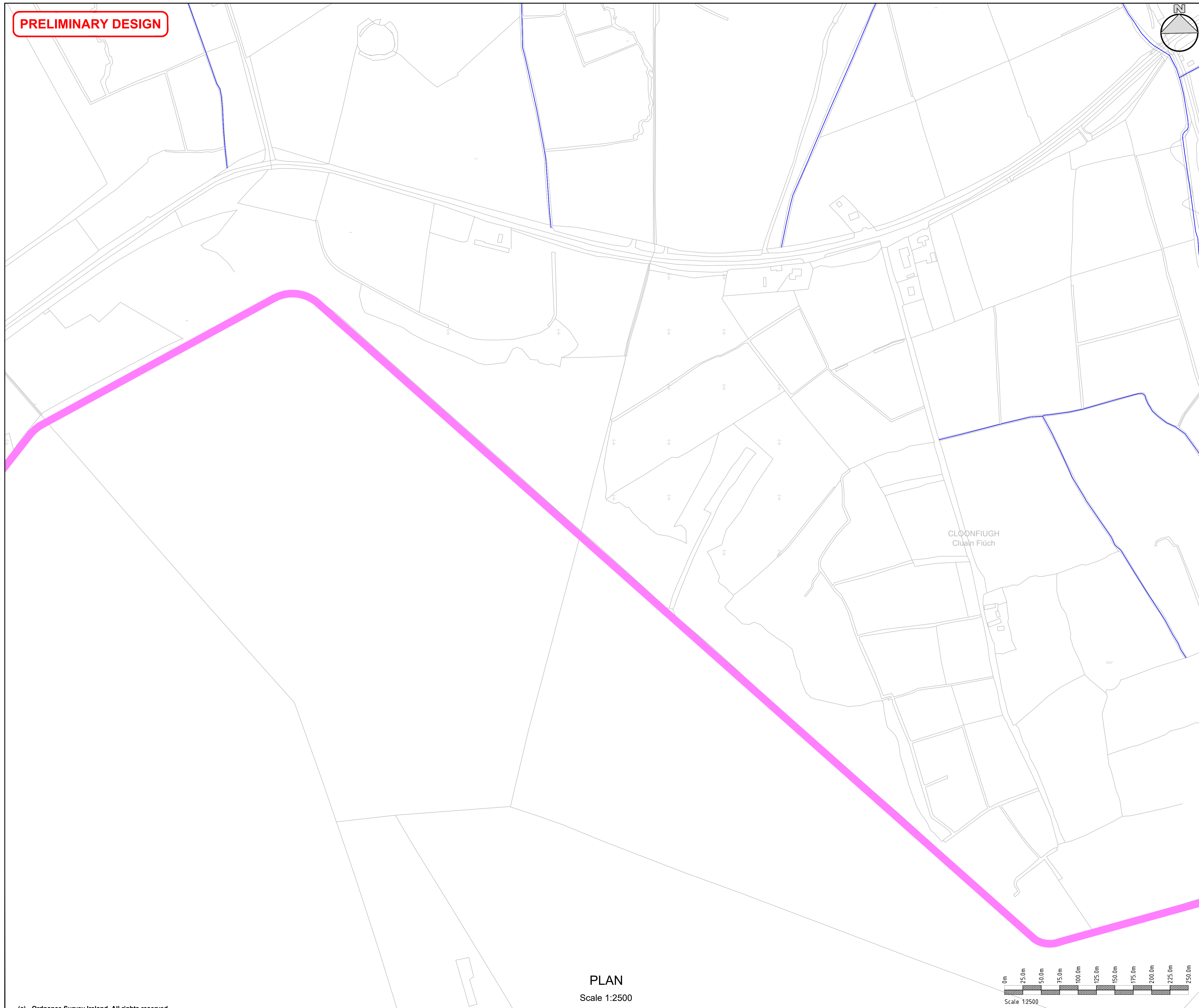
DRAWING TITLE
GENERAL ARRANGEMENT
@ 1:2500 SCALE
SHEET 20 OF 36

DESIGNED EP	DRAWN ZM	CHECKED/APPROVED SC
DATE 11/09/2020	SCALE 1:12500	SHEET SIZE A1
DRAWING NUMBER MSWP-DR-GA-0120		REVISION P02

PLAN
Scale 1:2500



PRELIMINARY DESIGN



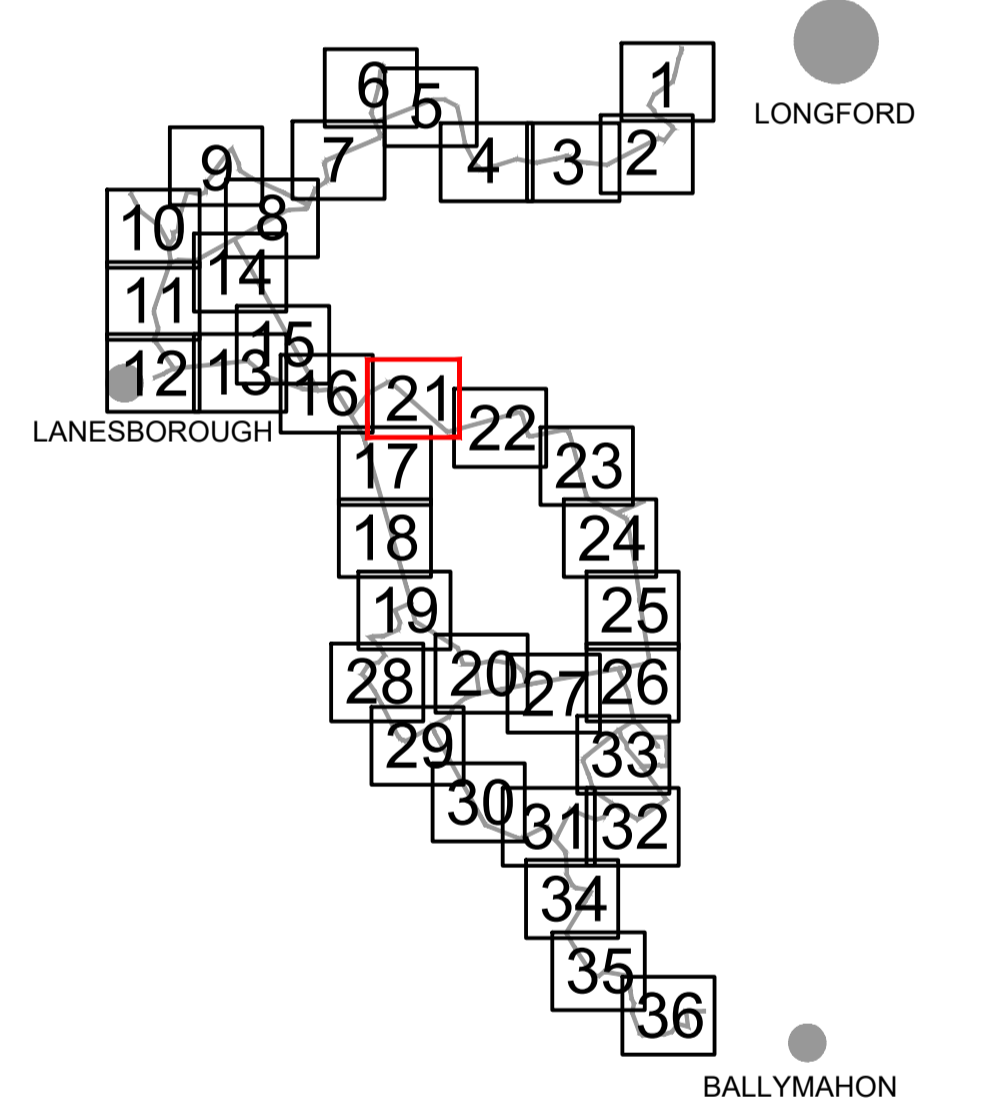
NOTES

1. This drawing is the property of Clandillon Civil Consulting. This drawing should not be relied on or used in circumstances other than those for which it was originally prepared and for which Longford County Council was commissioned.
2. Section of Greenway denoted as being 'Under Construction' or 'Programmed for Construction' have been granted planning permission. Refer to Part 8 Planning References Nos. 49, 57, 62, 64, 67, 76, 79 and 81.
3. For greenway Typical Cross Sections please refer to drawing MSWP-DR-XS-0001.

LEGEND

-  PROPOSED TRAIL ALONG EXISTING TRACK
-  PROPOSED TRAIL ALONG EXISTING ROAD
-  PROPOSED TRAIL THROUGH FIELD/BOG LANDS
-  UNDER CONSTRUCTION
-  PROGRAMMED FOR CONSTRUCTION
-  EXISTING CORLEA TRACKWAY
-  WATERCOURSE
-  ROAD CROSSING / ROAD INTERFERENCE
-  EXISTING STRUCTURES
-  PROPOSED STRUCTURES
-  STREAM AND WATERCOURSE CROSSING

KEY PLAN



REV	DATE	DESCRIPTION	BY	CHK	APD
P02	26/08/2021	PRELIMINARY DESIGN - DETAIL DISPLAY REVISED	KK	SF	SC
P01	02/08/2021	PRELIMINARY DESIGN	KK	SF	SC

CLIENT

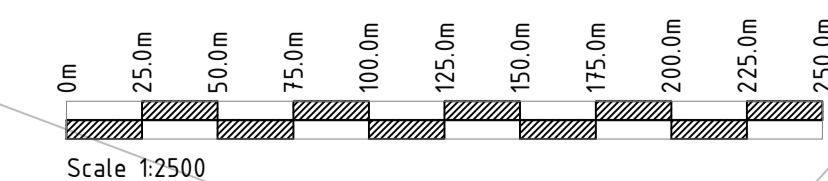
DESIGNER

PROJECT
MID SHANNON WILDERNESS
PARK GREENWAY PROJECT

DRAWING TITLE
GENERAL ARRANGEMENT
@ 1:2500 SCALE
SHEET 21 OF 36

DESIGNED	DRAWN	CHECKED/APPROVED
EP	ZM	SC
DATE	SCALE	SHEET SIZE
11/09/2020	1:12500	A1
DRAWING NUMBER	REVISION	
MSWP-DR-GA-0121	P02	

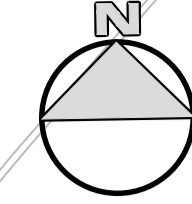
PLAN
Scale 1:2500



(c) Ordnance Survey Ireland. All rights reserved.
No part of this document may be reproduced or transmitted in any form or stored in any retrieval system of any nature without the written permission of CCC as copyright holder except as agreed for use on the project for which the document was originally issued. Do not scale. Use figured dimensions only. If in doubt - Ask!

PRELIMINARY DESIGN

GRILLAGH
An Ghreallach

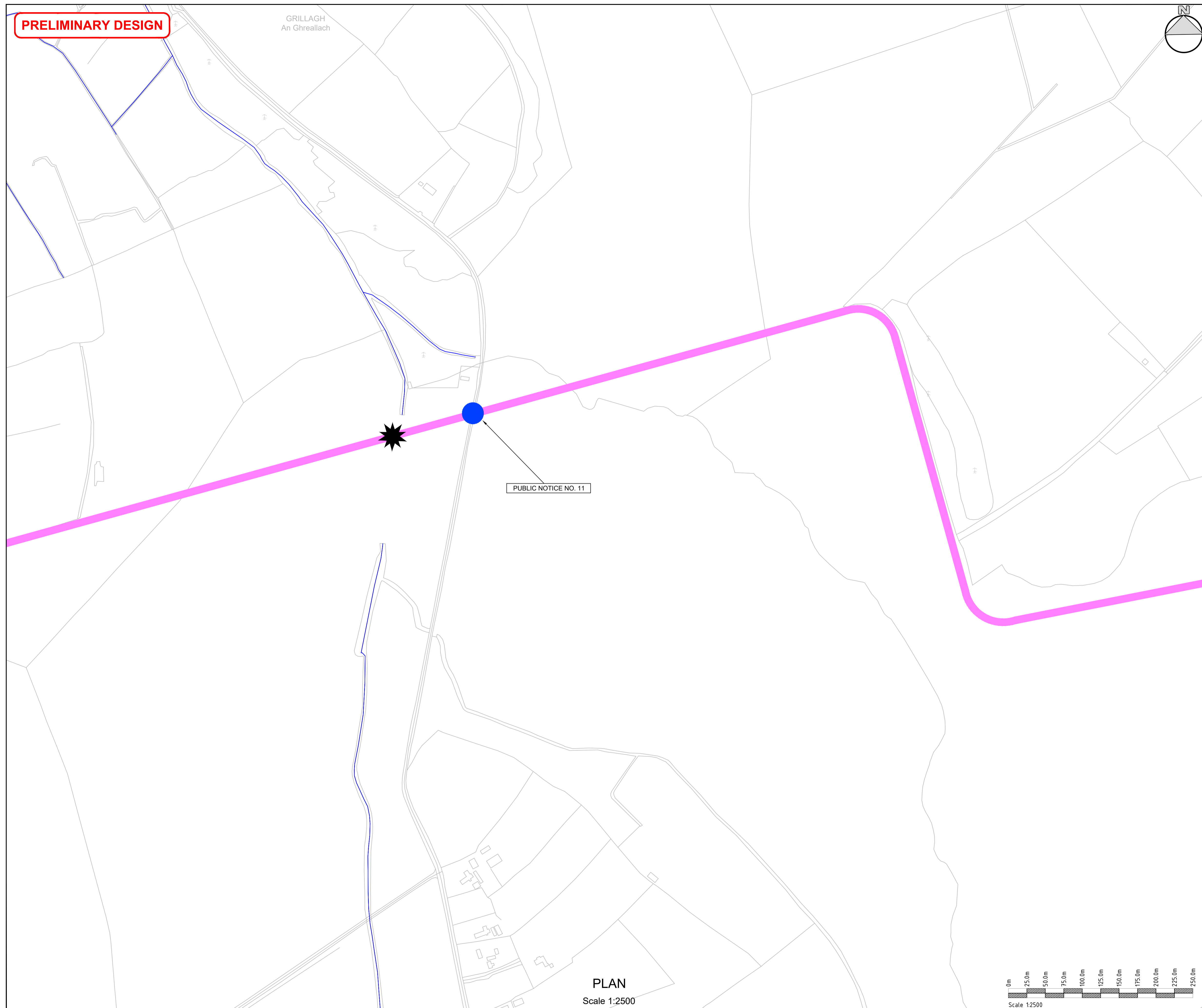


NOTES

1. This drawing is the property of Clandillon Civil Consulting. This drawing should not be relied on or used in circumstances other than those for which it was originally prepared and for which Longford County Council was commissioned.
2. Section of Greenway denoted as being 'Under Construction' or 'Programmed for Construction' have been granted planning permission. Refer to Part 8 Planning References Nos. 49, 57, 62, 64, 67, 76, 79 and 81.
3. For greenway Typical Cross Sections please refer to drawing MSWP-DR-XS-0001.

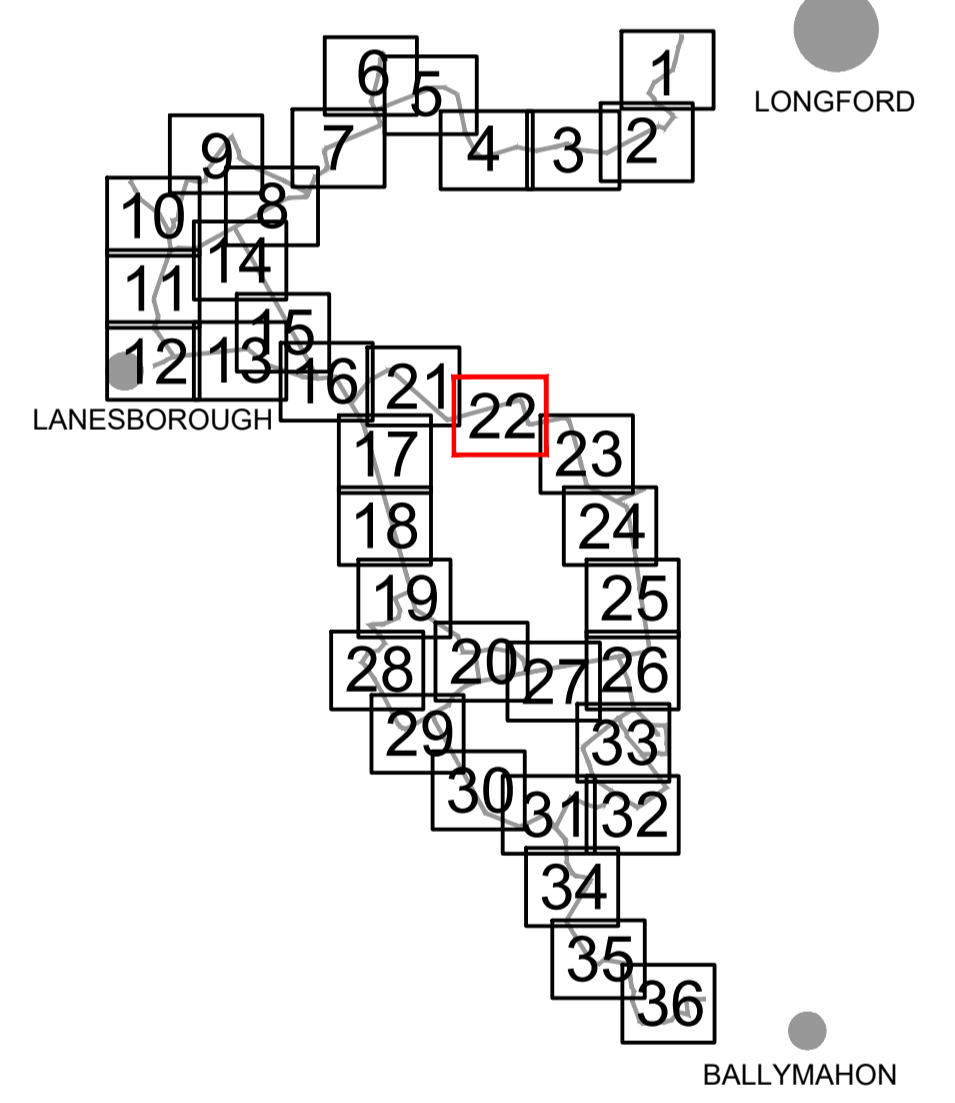
LEGEND

-  PROPOSED TRAIL ALONG EXISTING TRACK
-  PROPOSED TRAIL ALONG EXISTING ROAD
-  PROPOSED TRAIL THROUGH FIELD/BOG LANDS
-  UNDER CONSTRUCTION
-  PROGRAMMED FOR CONSTRUCTION
-  EXISTING CORLEA TRACKWAY
-  WATERCOURSE
-  ROAD CROSSING / ROAD INTERFERENCE
-  EXISTING STRUCTURES
-  PROPOSED STRUCTURES
-  STREAM AND WATERCOURSE CROSSING



PUBLIC NOTICE NO. 11

KEY PLAN



REV	DATE	DESCRIPTION	BY	CHK	APD
P02	26/08/2021	PRELIMINARY DESIGN - DETAIL DISPLAY REVISED	KK	SF	SC
P01	02/08/2021	PRELIMINARY DESIGN	KK	SF	SC

CLIENT

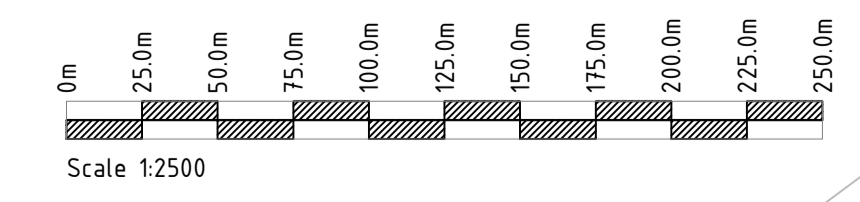
DESIGNER

PROJECT
MID SHANNON WILDERNESS
PARK GREENWAY PROJECT

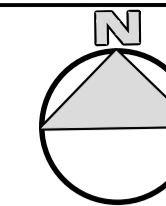
DRAWING TITLE
GENERAL ARRANGEMENT
@ 1:2500 SCALE
SHEET 22 OF 36

DESIGNED EP	DRAWN ZM	CHECKED/APPROVED SC
DATE 11/09/2020	SCALE 1:12500	SHEET SIZE A1
DRAWING NUMBER MSWP-DR-GA-0122		REVISION P02

PLAN
Scale 1:2500



PRELIMINARY DESIGN



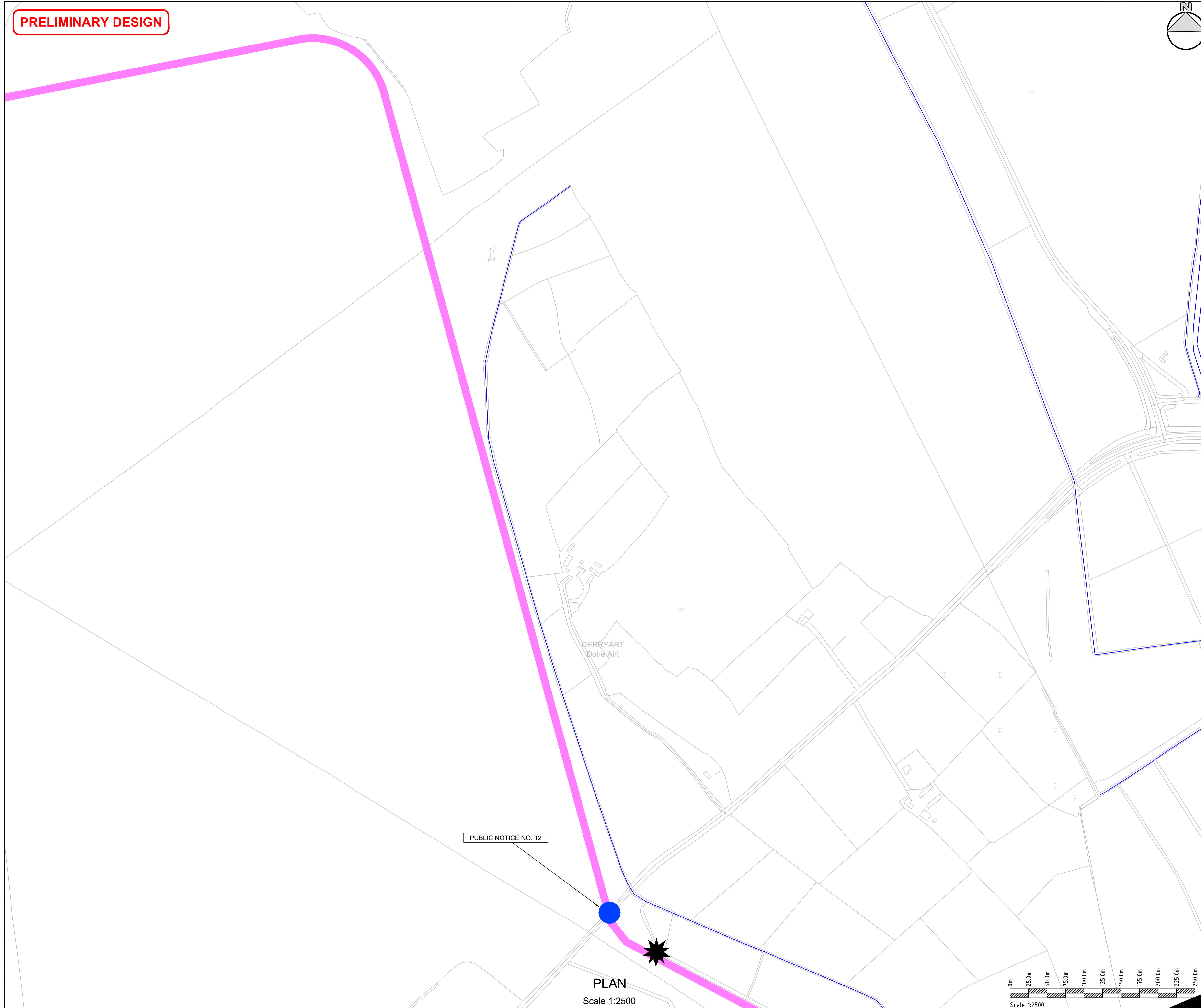
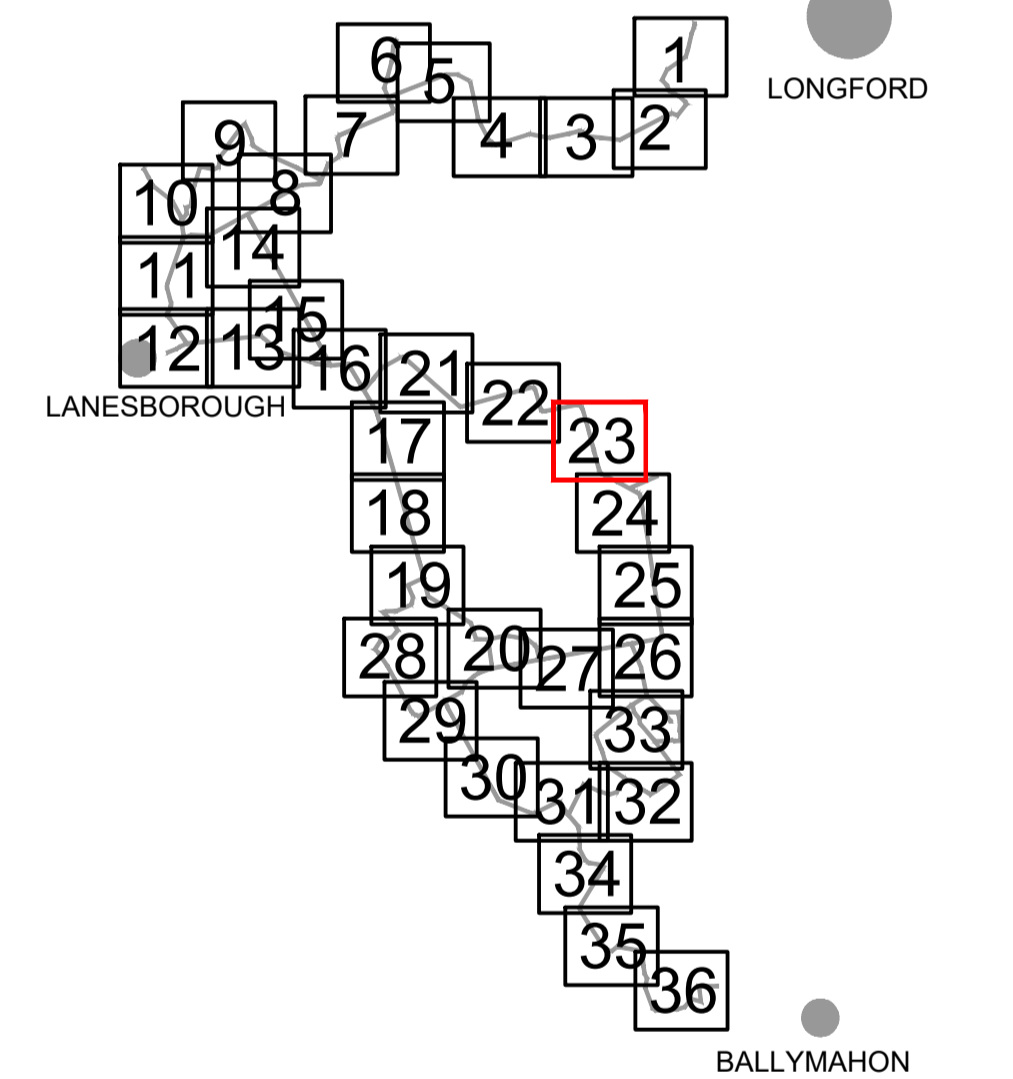
NOTES

1. This drawing is the property of Clandillon Civil Consulting. This drawing should not be relied on or used in circumstances other than those for which it was originally prepared and for which Longford County Council was commissioned.
2. Section of Greenway denoted as being 'Under Construction' or 'Programmed for Construction' have been granted planning permission. Refer to Part 8 Planning References Nos. 49, 57, 62, 64, 67, 76, 79 and 81.
3. For greenway Typical Cross Sections please refer to drawing MSWP-DR-XS-0001.

LEGEND

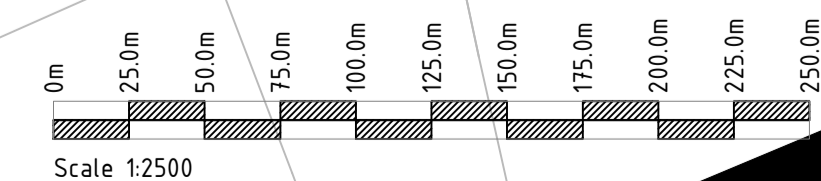
- PROPOSED TRAIL ALONG EXISTING TRACK
- PROPOSED TRAIL ALONG EXISTING ROAD
- PROPOSED TRAIL THROUGH FIELD/BOG LANDS
- UNDER CONSTRUCTION
- PROGRAMMED FOR CONSTRUCTION
- EXISTING CORLEA TRACKWAY
- WATERCOURSE
- ROAD CROSSING / ROAD INTERFERENCE
- EXISTING STRUCTURES
- PROPOSED STRUCTURES
- STREAM AND WATERCOURSE CROSSING

KEY PLAN



PUBLIC NOTICE NO. 12

PLAN
Scale 1:2500



REV	DATE	DESCRIPTION	BY	CHK	APD
P02	26/08/2021	PRELIMINARY DESIGN - DETAIL DISPLAY REVISED	KK	SF	SC
P01	02/08/2021	PRELIMINARY DESIGN	KK	SF	SC

CLIENT

DESIGNER

PROJECT
MID SHANNON WILDERNESS
PARK GREENWAY PROJECT

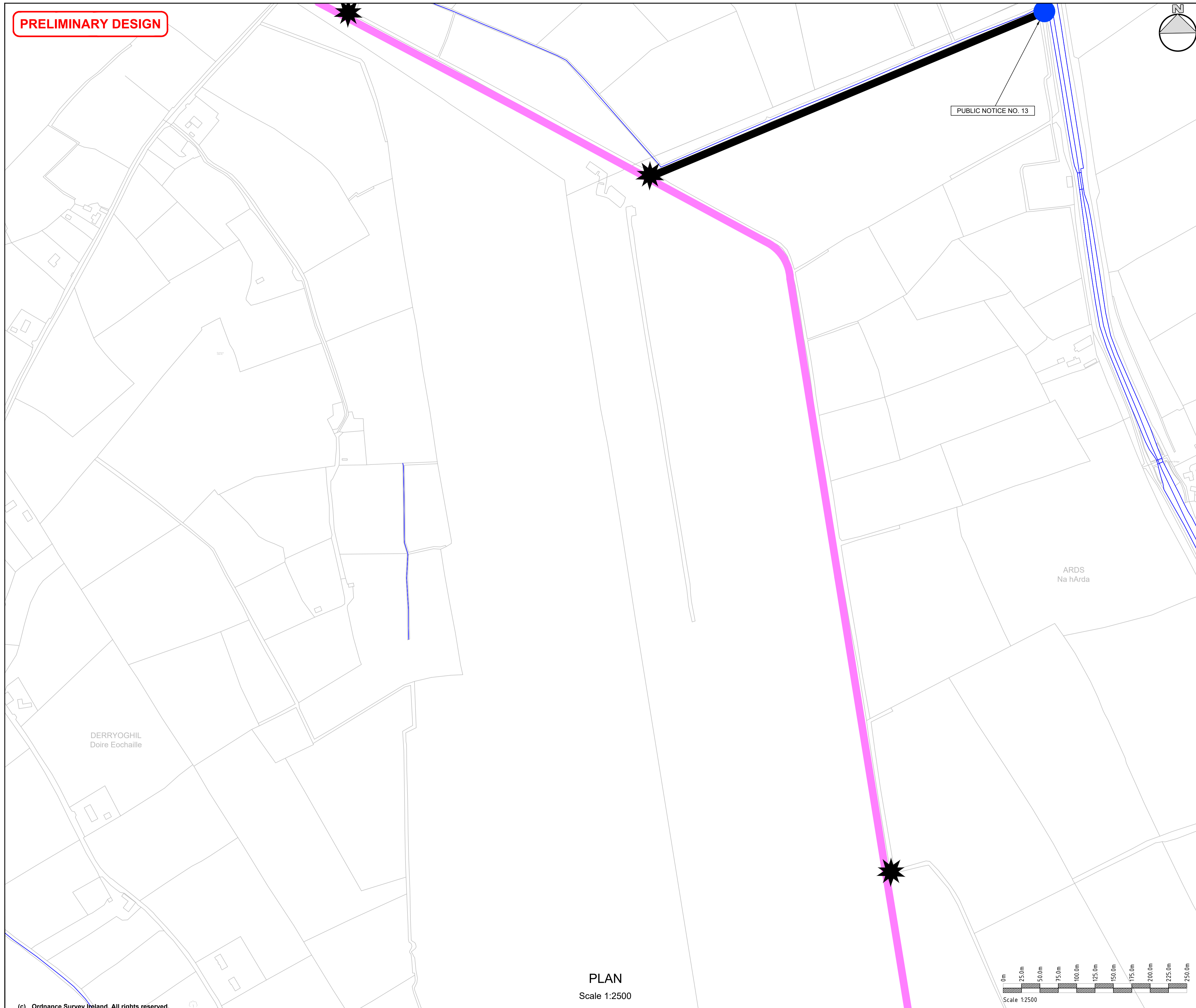
DRAWING TITLE
GENERAL ARRANGEMENT
@ 1:2500 SCALE
SHEET 23 OF 36

DESIGNED	DRAWN	CHECKED/APPROVED
EP	ZM	SC
DATE	SCALE	SHEET SIZE
11/09/2020	1:12500	A1
DRAWING NUMBER	REVISION	
MSWP-DR-GA-0123	P02	

(c) Ordnance Survey Ireland. All rights reserved.

No part of this document may be reproduced or transmitted in any form or stored in any retrieval system of any nature without the written permission of CCC as copyright holder except as agreed for use on the project for which the document was originally issued. Do not scale. Use figured dimensions only. If in doubt - Ask!

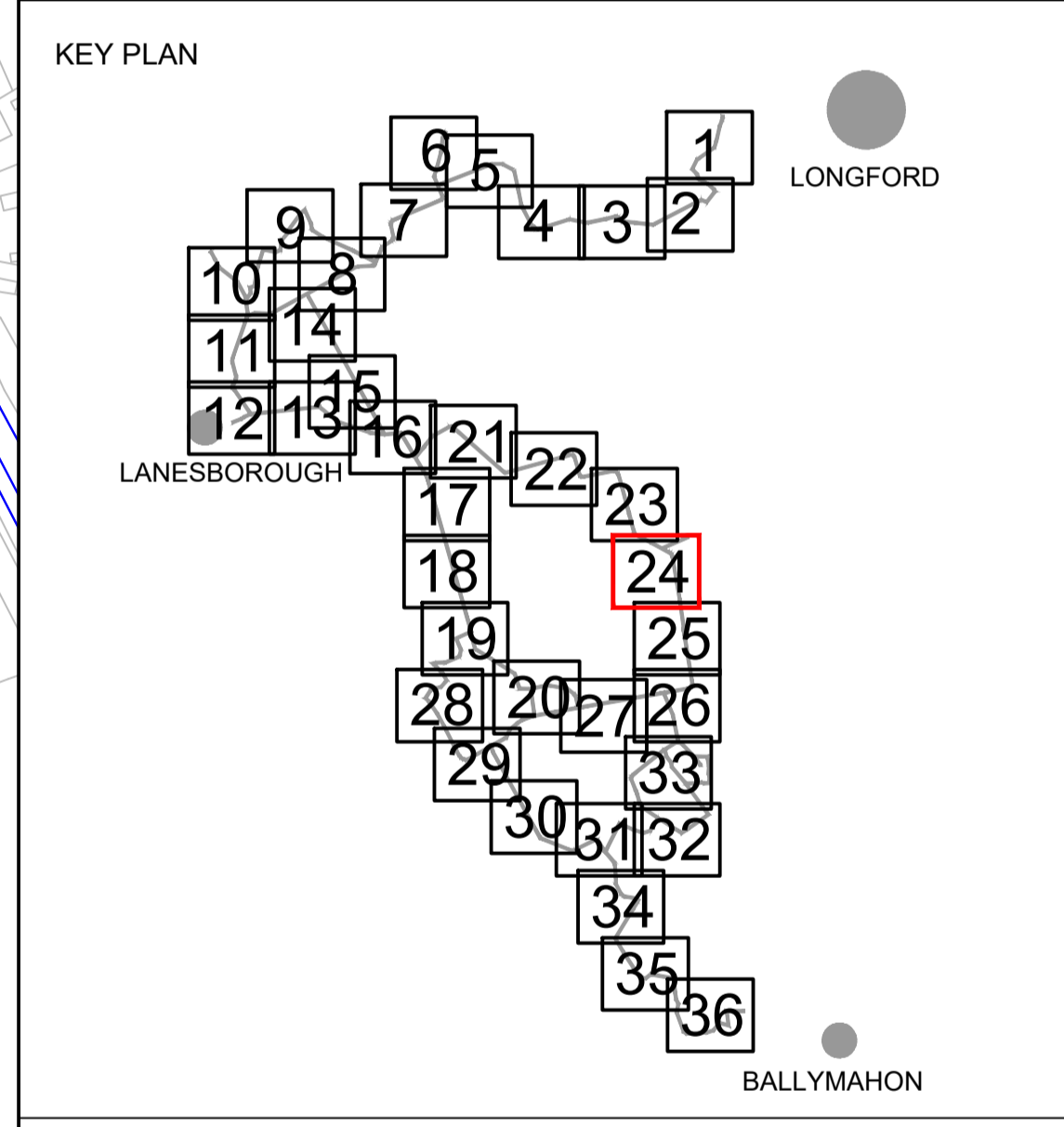
PRELIMINARY DESIGN



- NOTES**
1. This drawing is the property of Clandillon Civil Consulting. This drawing should not be relied on or used in circumstances other than those for which it was originally prepared and for which Longford County Council was commissioned.
 2. Section of Greenway denoted as being 'Under Construction' or 'Programmed for Construction' have been granted planning permission. Refer to Part 8 Planning References Nos. 49, 57, 62, 64, 67, 76, 79 and 81.
 3. For greenway Typical Cross Sections please refer to drawing MSWP-DR-XS-0001.

LEGEND

	PROPOSED TRAIL ALONG EXISTING TRACK
	PROPOSED TRAIL ALONG EXISTING ROAD
	PROPOSED TRAIL THROUGH FIELD/BOG LANDS
	UNDER CONSTRUCTION
	PROGRAMMED FOR CONSTRUCTION
	EXISTING CORLEA TRACKWAY
	WATERCOURSE
	ROAD CROSSING / ROAD INTERFERENCE
	EXISTING STRUCTURES
	PROPOSED STRUCTURES
	STREAM AND WATERCOURSE CROSSING



REV	DATE	DESCRIPTION	BY	CHK	APD
P02	26/08/2021	PRELIMINARY DESIGN - DETAIL DISPLAY REVISED	KK	SF	SC
P01	02/08/2021	PRELIMINARY DESIGN	KK	SF	SC

CLIENT

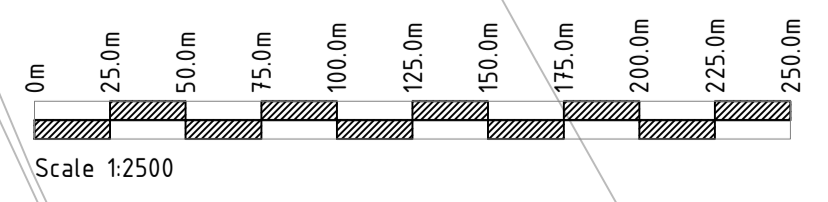
DESIGNER

PROJECT
MID SHANNON WILDERNESS
PARK GREENWAY PROJECT

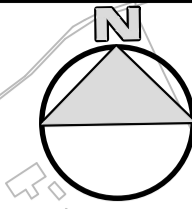
DRAWING TITLE
GENERAL ARRANGEMENT
@ 1:2500 SCALE
SHEET 24 OF 36

DESIGNED EP	DRAWN ZM	CHECKED/APPROVED SC
DATE 11/09/2020	SCALE 1:12500	SHEET SIZE A1
DRAWING NUMBER MSWP-DR-GA-0124		REVISION P02

PLAN
Scale 1:2500














PRELIMINARY DESIGN



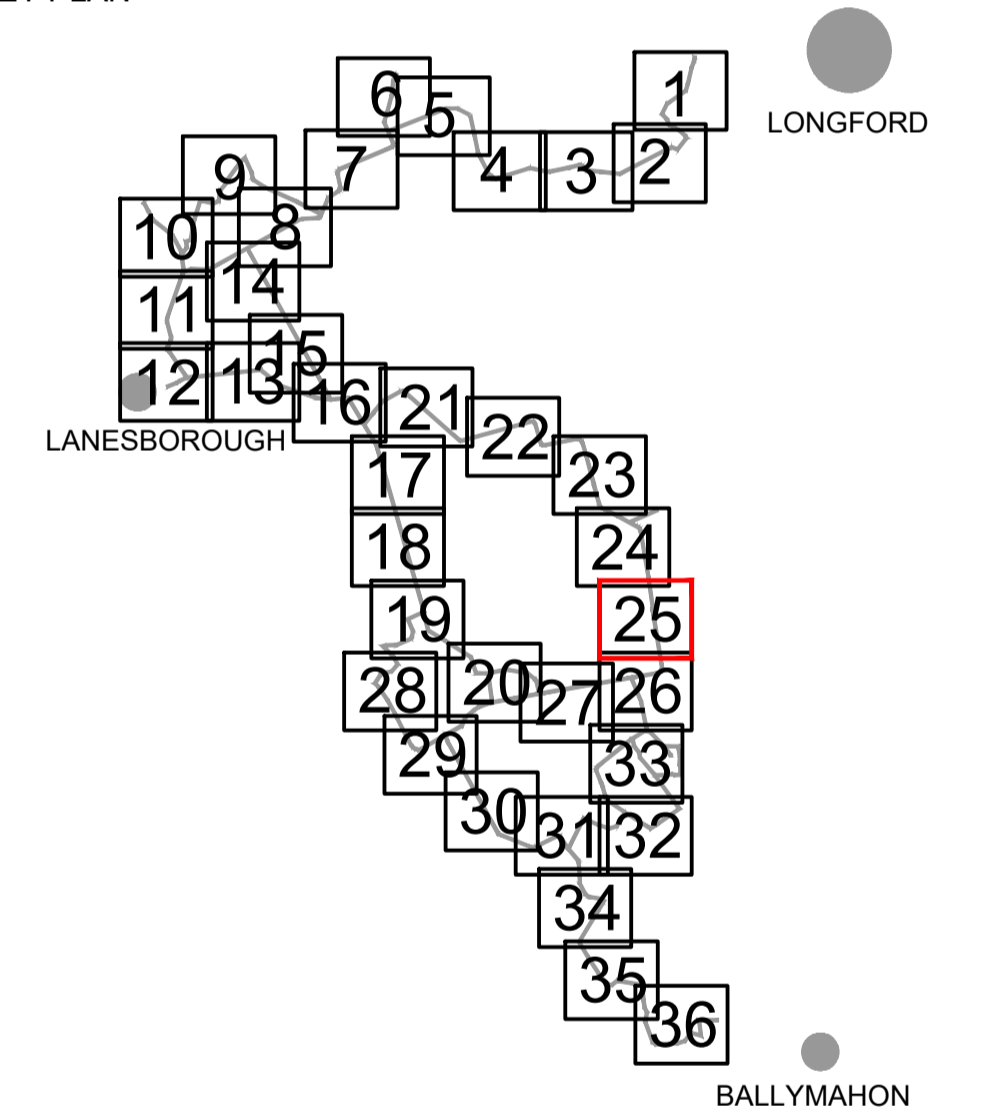
NOTES

1. This drawing is the property of Clandillon Civil Consulting. This drawing should not be relied on or used in circumstances other than those for which it was originally prepared and for which Longford County Council was commissioned.
2. Section of Greenway denoted as being 'Under Construction' or 'Programmed for Construction' have been granted planning permission. Refer to Part 8 Planning References Nos. 49, 57, 62, 64, 67, 76, 79 and 81.
3. For greenway Typical Cross Sections please refer to drawing MSWP-DR-XS-0001.

LEGEND

-  PROPOSED TRAIL ALONG EXISTING TRACK
-  PROPOSED TRAIL ALONG EXISTING ROAD
-  PROPOSED TRAIL THROUGH FIELD/BOG LANDS
-  UNDER CONSTRUCTION
-  PROGRAMMED FOR CONSTRUCTION
-  EXISTING CORLEA TRACKWAY
-  WATERCOURSE
-  ROAD CROSSING / ROAD INTERFERENCE
-  EXISTING STRUCTURES
-  PROPOSED STRUCTURES
-  STREAM AND WATERCOURSE CROSSING

KEY PLAN



REV	DATE	DESCRIPTION	BY	CHK	APD
P02	26/08/2021	PRELIMINARY DESIGN - DETAIL DISPLAY REVISED	KK	SF	SC
P01	02/08/2021	PRELIMINARY DESIGN	KK	SF	SC

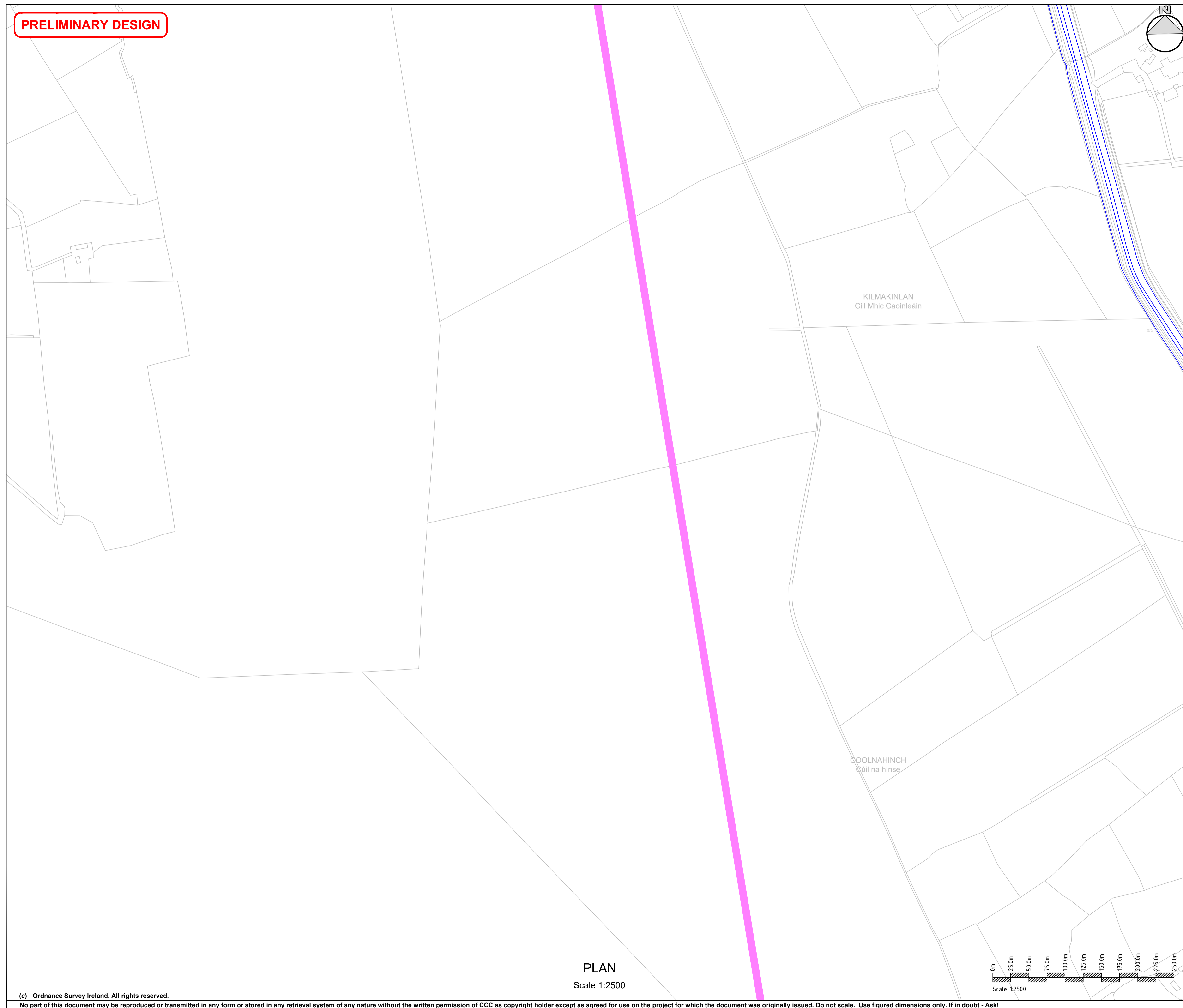
CLIENT

DESIGNER

PROJECT
MID SHANNON WILDERNESS
PARK GREENWAY PROJECT

DRAWING TITLE
GENERAL ARRANGEMENT
@ 1:2500 SCALE
SHEET 25 OF 36

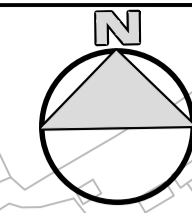
DESIGNED	DRAWN	CHECKED/APPROVED
EP	ZM	SC
DATE	SCALE	SHEET SIZE
11/09/2020	1:12500	A1
DRAWING NUMBER	REVISION	
MSWP-DR-GA-0125	P02	



PLAN
Scale 1:2500

(c) Ordnance Survey Ireland. All rights reserved.
No part of this document may be reproduced or transmitted in any form or stored in any retrieval system of any nature without the written permission of CCC as copyright holder except as agreed for use on the project for which the document was originally issued. Do not scale. Use figured dimensions only. If in doubt - Ask!

PRELIMINARY DESIGN



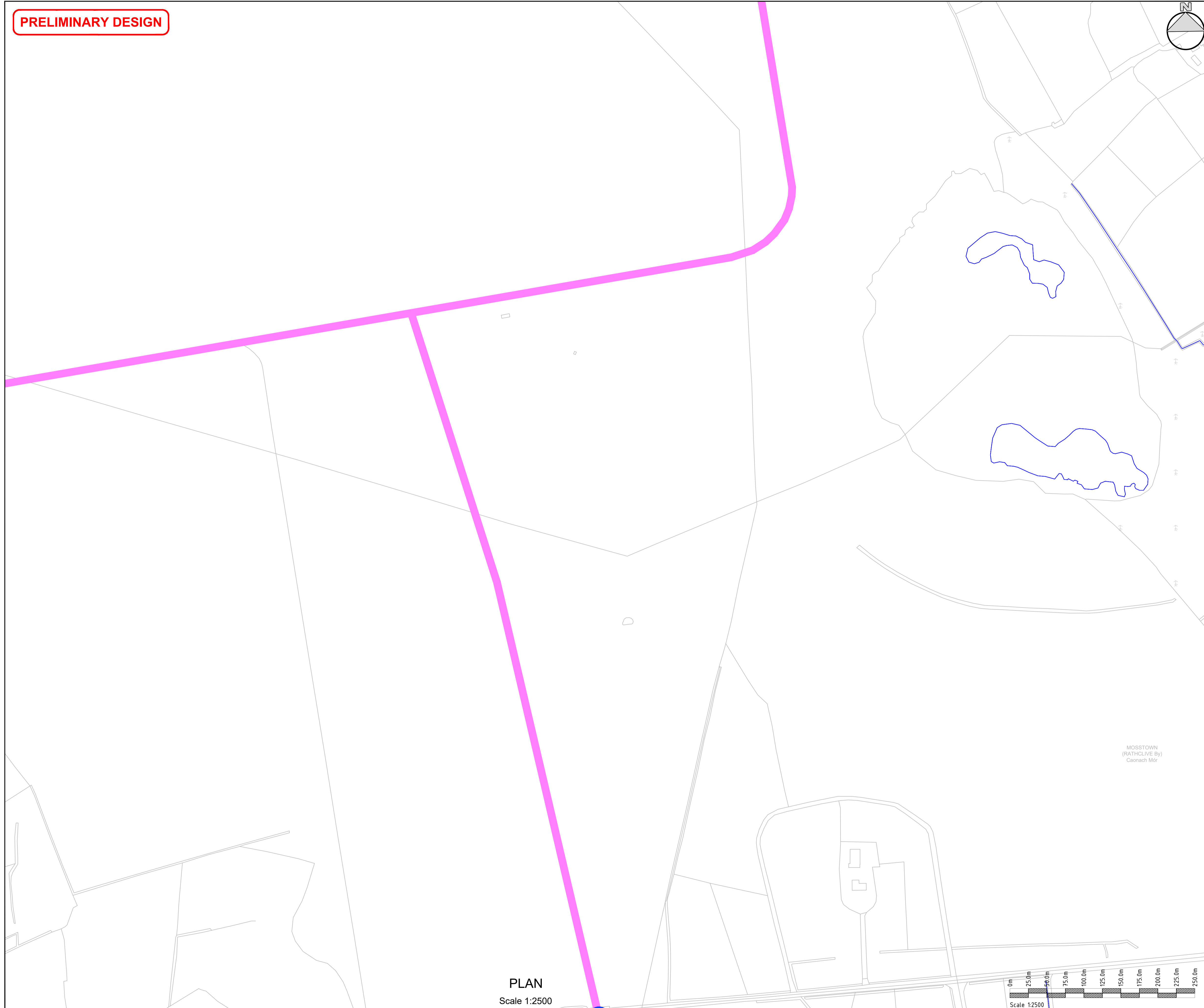
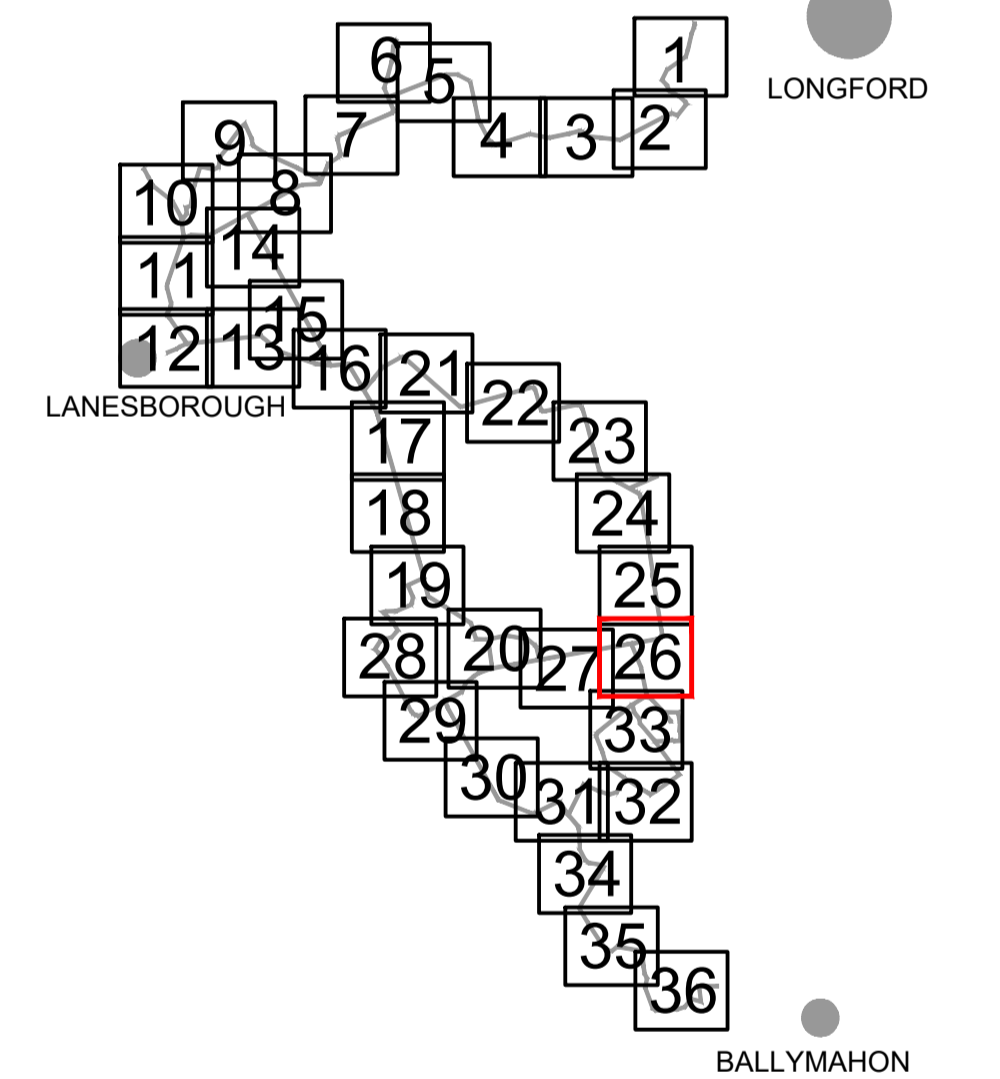
NOTES

1. This drawing is the property of Clandillon Civil Consulting. This drawing should not be relied on or used in circumstances other than those for which it was originally prepared and for which Longford County Council was commissioned.
2. Section of Greenway denoted as being 'Under Construction' or 'Programmed for Construction' have been granted planning permission. Refer to Part 8 Planning References Nos. 49, 57, 62, 64, 67, 76, 79 and 81.
3. For greenway Typical Cross Sections please refer to drawing MSWP-DR-XS-0001.

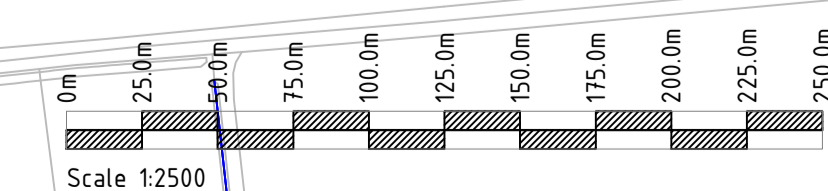
LEGEND

-  PROPOSED TRAIL ALONG EXISTING TRACK
-  PROPOSED TRAIL ALONG EXISTING ROAD
-  PROPOSED TRAIL THROUGH FIELD/BOG LANDS
-  UNDER CONSTRUCTION
-  PROGRAMMED FOR CONSTRUCTION
-  EXISTING CORLEA TRACKWAY
-  WATERCOURSE
-  ROAD CROSSING / ROAD INTERFERENCE
-  EXISTING STRUCTURES
-  PROPOSED STRUCTURES
-  STREAM AND WATERCOURSE CROSSING

KEY PLAN



PLAN
Scale 1:2500



REV	DATE	DESCRIPTION	BY	CHK	APD
P02	26/08/2021	PRELIMINARY DESIGN - DETAIL DISPLAY REVISED	KK	SF	SC
P01	02/08/2021	PRELIMINARY DESIGN	KK	SF	SC

CLIENT

DESIGNER

PROJECT
MID SHANNON WILDERNESS
PARK GREENWAY PROJECT

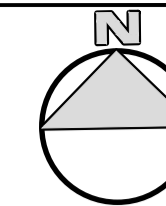
DRAWING TITLE
GENERAL ARRANGEMENT
@ 1:2500 SCALE
SHEET 26 OF 36

DESIGNED EP	DRAWN ZM	CHECKED/APPROVED SC
DATE 11/09/2020	SCALE 1:12500	SHEET SIZE A1
DRAWING NUMBER MSWP-DR-GA-0126		REVISION P02

(c) Ordnance Survey Ireland. All rights reserved.

No part of this document may be reproduced or transmitted in any form or stored in any retrieval system of any nature without the written permission of CCC as copyright holder except as agreed for use on the project for which the document was originally issued. Do not scale. Use figured dimensions only. If in doubt - Ask!












PRELIMINARY DESIGN



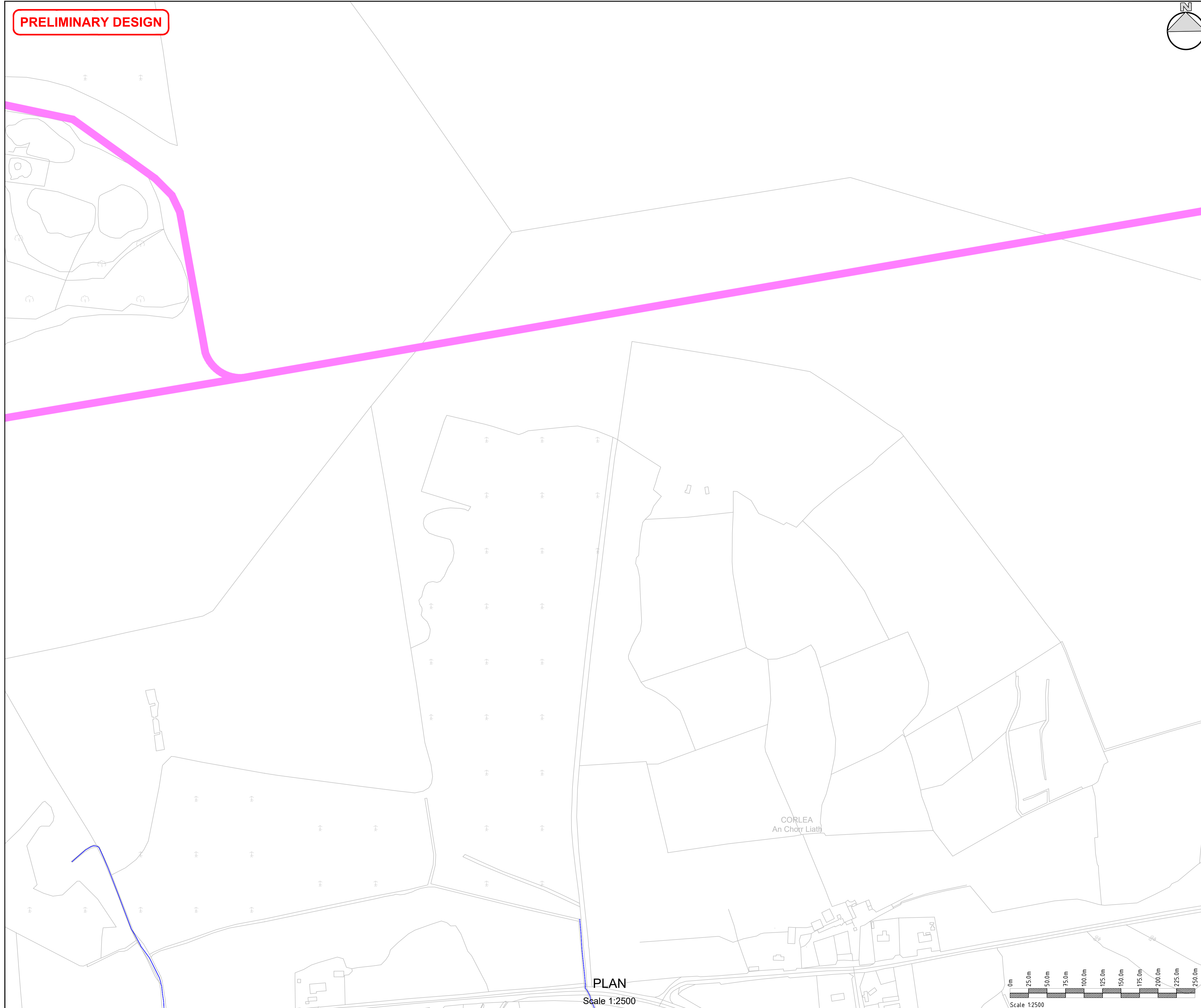
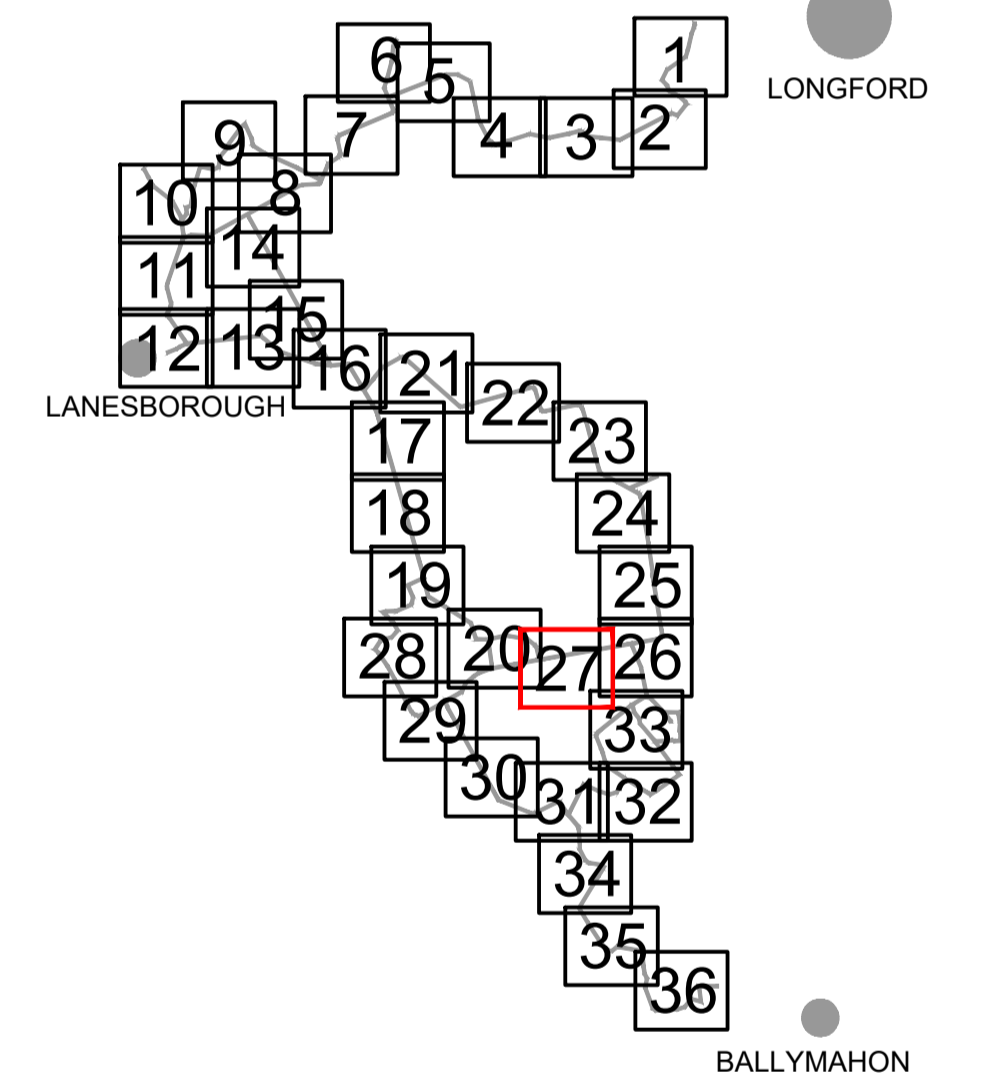
NOTES

1. This drawing is the property of Clandillon Civil Consulting. This drawing should not be relied on or used in circumstances other than those for which it was originally prepared and for which Longford County Council was commissioned.
2. Section of Greenway denoted as being 'Under Construction' or 'Programmed for Construction' have been granted planning permission. Refer to Part 8 Planning References Nos. 49, 57, 62, 64, 67, 76, 79 and 81.
3. For greenway Typical Cross Sections please refer to drawing MSWP-DR-XS-0001.

LEGEND

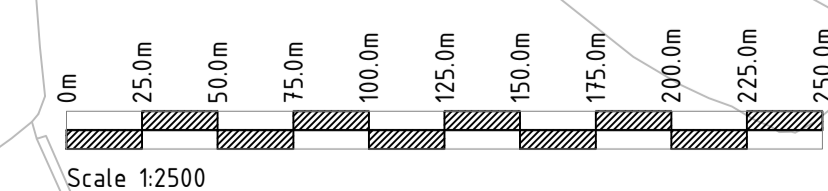
-  PROPOSED TRAIL ALONG EXISTING TRACK
-  PROPOSED TRAIL ALONG EXISTING ROAD
-  PROPOSED TRAIL THROUGH FIELD/BOG LANDS
-  UNDER CONSTRUCTION
-  PROGRAMMED FOR CONSTRUCTION
-  EXISTING CORLEA TRACKWAY
-  WATERCOURSE
-  ROAD CROSSING / ROAD INTERFERENCE
-  EXISTING STRUCTURES
-  PROPOSED STRUCTURES
-  STREAM AND WATERCOURSE CROSSING

KEY PLAN



PLAN

Scale 1:2500



REV	DATE	DESCRIPTION	BY	CHK	APD
P02	26/08/2021	PRELIMINARY DESIGN - DETAIL DISPLAY REVISED	KK	SF	SC
P01	02/08/2021	PRELIMINARY DESIGN	KK	SF	SC

CLIENT

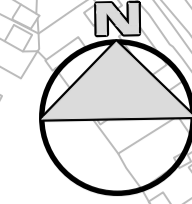
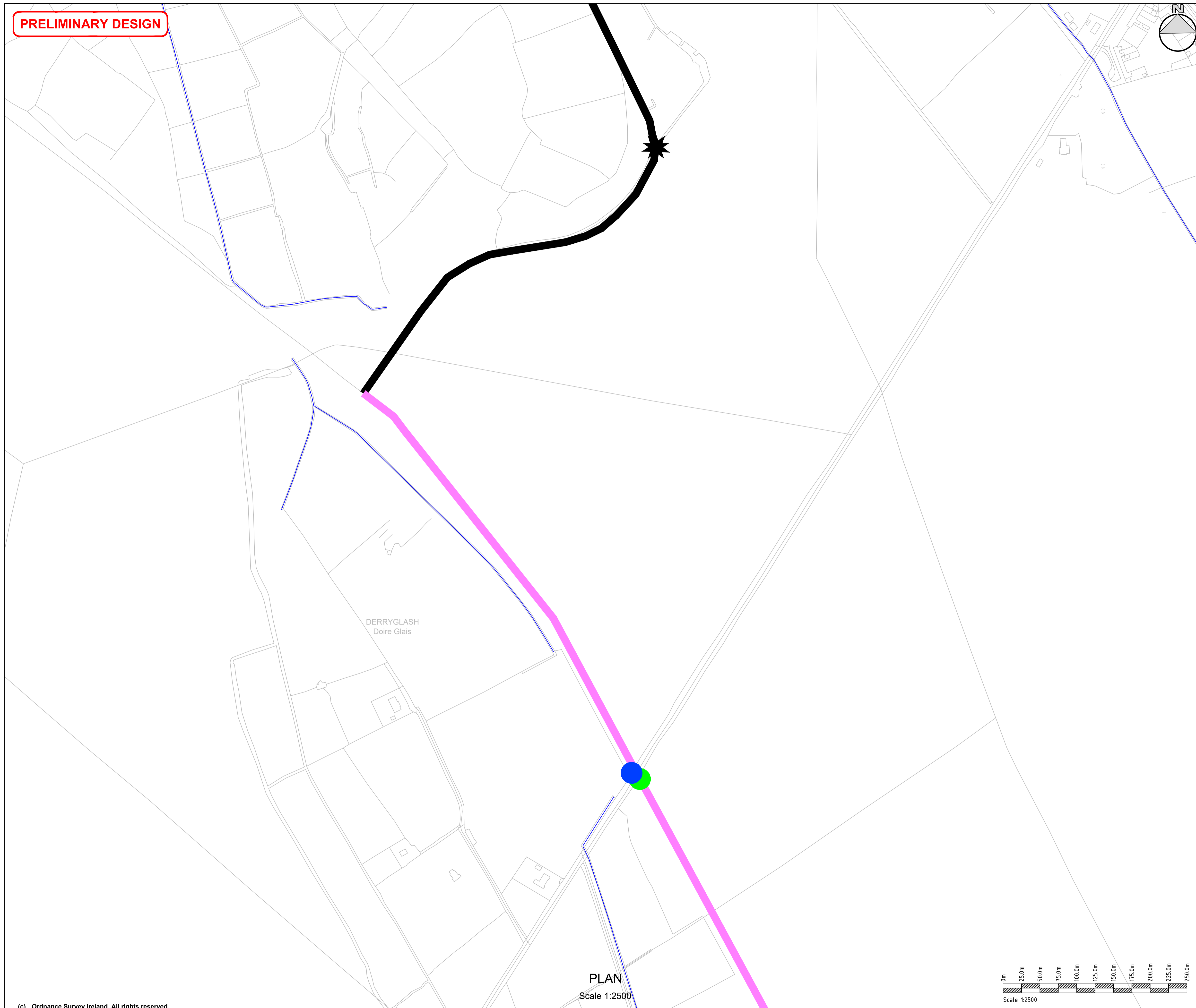
DESIGNER

PROJECT
MID SHANNON WILDERNESS
PARK GREENWAY PROJECT

DRAWING TITLE
GENERAL ARRANGEMENT
@ 1:2500 SCALE
SHEET 27 OF 36

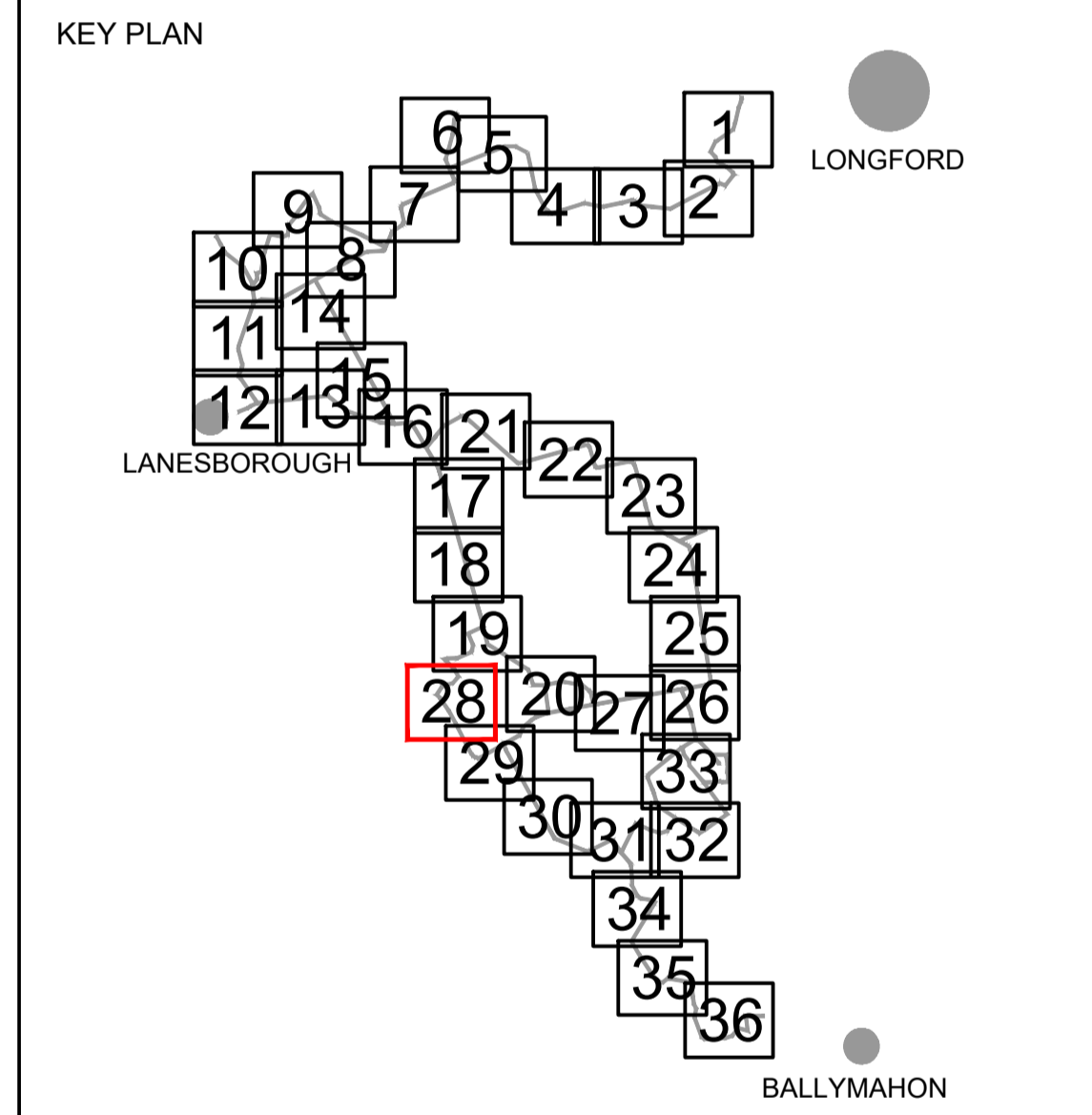
DESIGNED	DRAWN	CHECKED/APPROVED
EP	ZM	SC
DATE	SCALE	SHEET SIZE
11/09/2020	1:12500	A1
DRAWING NUMBER	REVISION	
MSWP-DR-GA-0127	P02	

PRELIMINARY DESIGN



- NOTES**
- This drawing is the property of Clandillon Civil Consulting. This drawing should not be relied on or used in circumstances other than those for which it was originally prepared and for which Longford County Council was commissioned.
 - Section of Greenway denoted as being 'Under Construction' or 'Programmed for Construction' have been granted planning permission. Refer to Part 8 Planning References Nos. 49, 57, 62, 64, 67, 76, 79 and 81.
 - For greenway Typical Cross Sections please refer to drawing MSWP-DR-XS-0001.

- LEGEND**
- PROPOSED TRAIL ALONG EXISTING TRACK
 - PROPOSED TRAIL ALONG EXISTING ROAD
 - PROPOSED TRAIL THROUGH FIELD/BOG LANDS
 - UNDER CONSTRUCTION
 - PROGRAMMED FOR CONSTRUCTION
 - EXISTING CORLEA TRACKWAY
 - WATERCOURSE
 - ROAD CROSSING / ROAD INTERFERENCE
 - EXISTING STRUCTURES
 - PROPOSED STRUCTURES
 - STREAM AND WATERCOURSE CROSSING



REV	DATE	DESCRIPTION	BY	CHK	APD
P02	26/08/2021	PRELIMINARY DESIGN - DETAIL DISPLAY REVISED	KK	SF	SC
P01	02/08/2021	PRELIMINARY DESIGN	KK	SF	SC

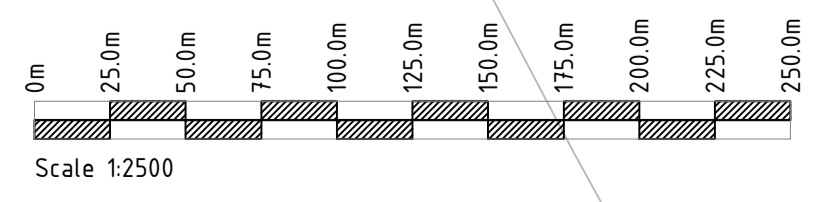
CLIENT

DESIGNER

PROJECT
MID SHANNON WILDERNESS
PARK GREENWAY PROJECT

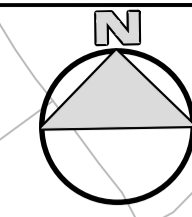
DRAWING TITLE
GENERAL ARRANGEMENT
@ 1:2500 SCALE
SHEET 28 OF 36

DESIGNED	DRAWN	CHECKED/APPROVED
EP	ZM	SC
DATE	SCALE	SHEET SIZE
11/09/2020	1:12500	A1
DRAWING NUMBER	REVISION	
MSWP-DR-GA-0128	P02	



PLAN
Scale 1:2500





PRELIMINARY DESIGN



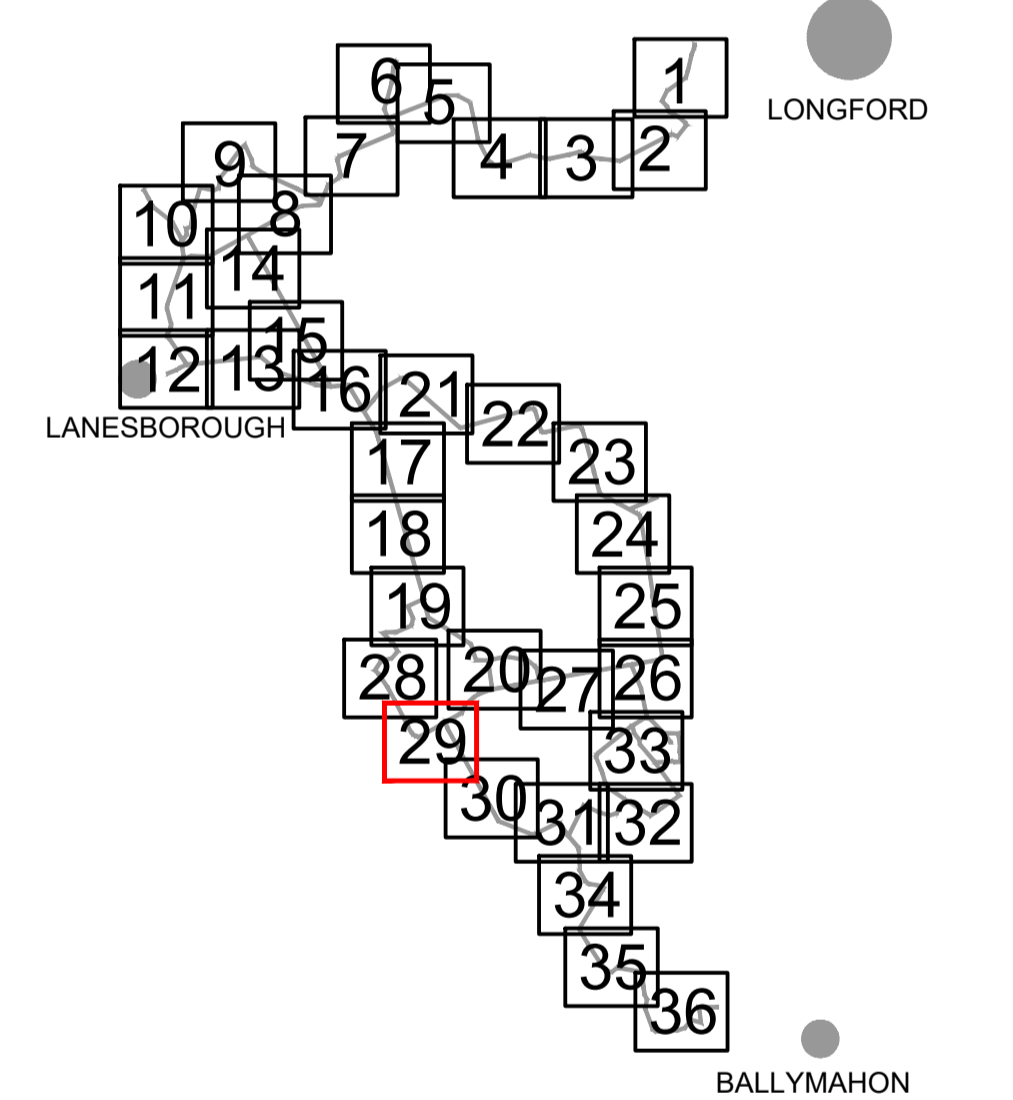
NOTES

1. This drawing is the property of Clandillon Civil Consulting. This drawing should not be relied on or used in circumstances other than those for which it was originally prepared and for which Longford County Council was commissioned.
2. Section of Greenway denoted as being 'Under Construction' or 'Programmed for Construction' have been granted planning permission. Refer to Part 8 Planning References Nos. 49, 57, 62, 64, 67, 76, 79 and 81.
3. For Greenway Typical Cross Sections please refer to drawing MSWP-DR-XS-0001.

LEGEND

-  PROPOSED TRAIL ALONG EXISTING TRACK
-  PROPOSED TRAIL ALONG EXISTING ROAD
-  PROPOSED TRAIL THROUGH FIELD/BOG LANDS
-  UNDER CONSTRUCTION
-  PROGRAMMED FOR CONSTRUCTION
-  EXISTING CORLEA TRACKWAY
-  WATERCOURSE
-  ROAD CROSSING / ROAD INTERFERENCE
-  EXISTING STRUCTURES
-  PROPOSED STRUCTURES
-  STREAM AND WATERCOURSE CROSSING

KEY PLAN



REV	DATE	DESCRIPTION	BY	CHK	APD
P02	26/08/2021	PRELIMINARY DESIGN - DETAIL DISPLAY REVISED	KK	SF	SC
P01	02/08/2021	PRELIMINARY DESIGN	KK	SF	SC

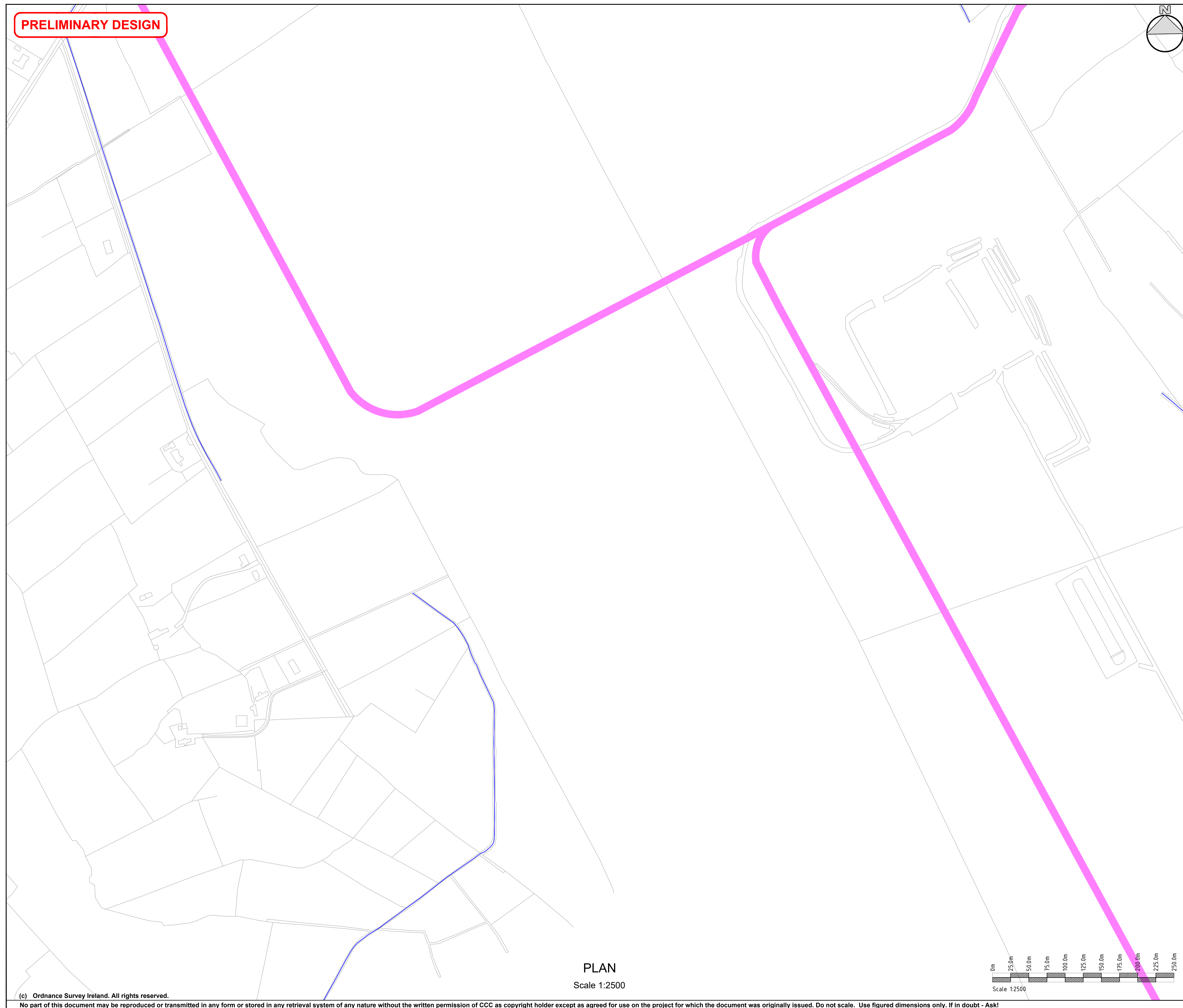
CLIENT

DESIGNER

PROJECT
MID SHANNON WILDERNESS
PARK GREENWAY PROJECT

DRAWING TITLE
GENERAL ARRANGEMENT
@ 1:2500 SCALE
SHEET 29 OF 36

DESIGNED	DRAWN	CHECKED/APPROVED
EP	ZM	SC
DATE	SCALE	SHEET SIZE
11/09/2020	1:12500	A1
DRAWING NUMBER	REVISION	
MSWP-DR-GA-0129	P02	

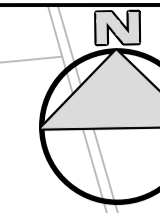


PLAN
Scale 1:2500

(c) Ordnance Survey Ireland. All rights reserved.
No part of this document may be reproduced or transmitted in any form or stored in any retrieval system of any nature without the written permission of CCC as copyright holder except as agreed for use on the project for which the document was originally issued. Do not scale. Use figured dimensions only. If in doubt - Ask!

PRELIMINARY DESIGN











DERRAGHAN BEG
An Doireachán Beag



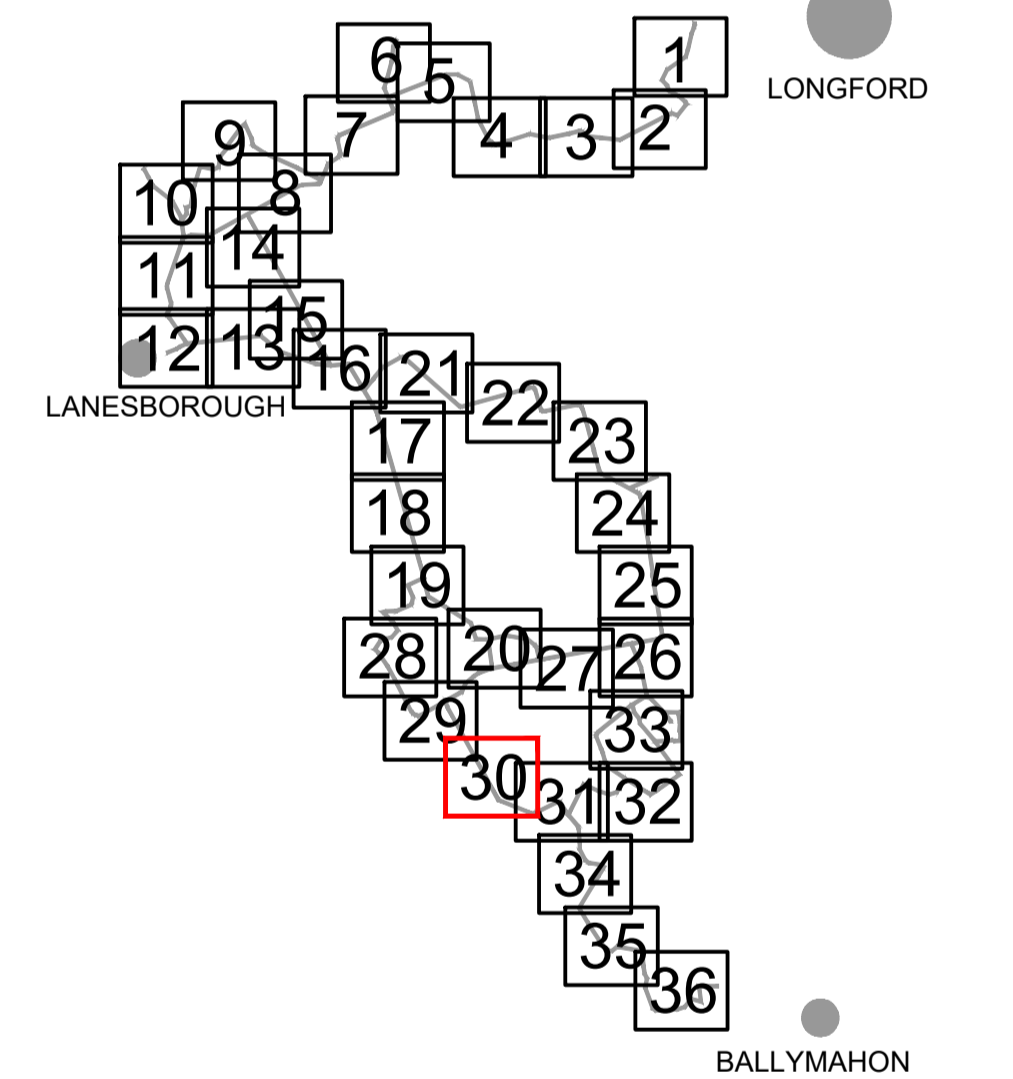
NOTES

1. This drawing is the property of Clandillon Civil Consulting. This drawing should not be relied on or used in circumstances other than those for which it was originally prepared and for which Longford County Council was commissioned.
2. Section of Greenway denoted as being 'Under Construction' or 'Programmed for Construction' have been granted planning permission. Refer to Part 8 Planning References Nos. 49, 57, 62, 64, 67, 76, 79 and 81.
3. For greenway Typical Cross Sections please refer to drawing MSWP-DR-XS-0001.

LEGEND

-  PROPOSED TRAIL ALONG EXISTING TRACK
-  PROPOSED TRAIL ALONG EXISTING ROAD
-  PROPOSED TRAIL THROUGH FIELD/BOG LANDS
-  UNDER CONSTRUCTION
-  PROGRAMMED FOR CONSTRUCTION
-  EXISTING CORLEA TRACKWAY
-  WATERCOURSE
-  ROAD CROSSING / ROAD INTERFERENCE
-  EXISTING STRUCTURES
-  PROPOSED STRUCTURES
-  STREAM AND WATERCOURSE CROSSING

KEY PLAN



REV	DATE	DESCRIPTION	BY	CHK	APD
P02	26/08/2021	PRELIMINARY DESIGN - DETAIL DISPLAY REVISED	KK	SF	SC
P01	02/08/2021	PRELIMINARY DESIGN	KK	SF	SC

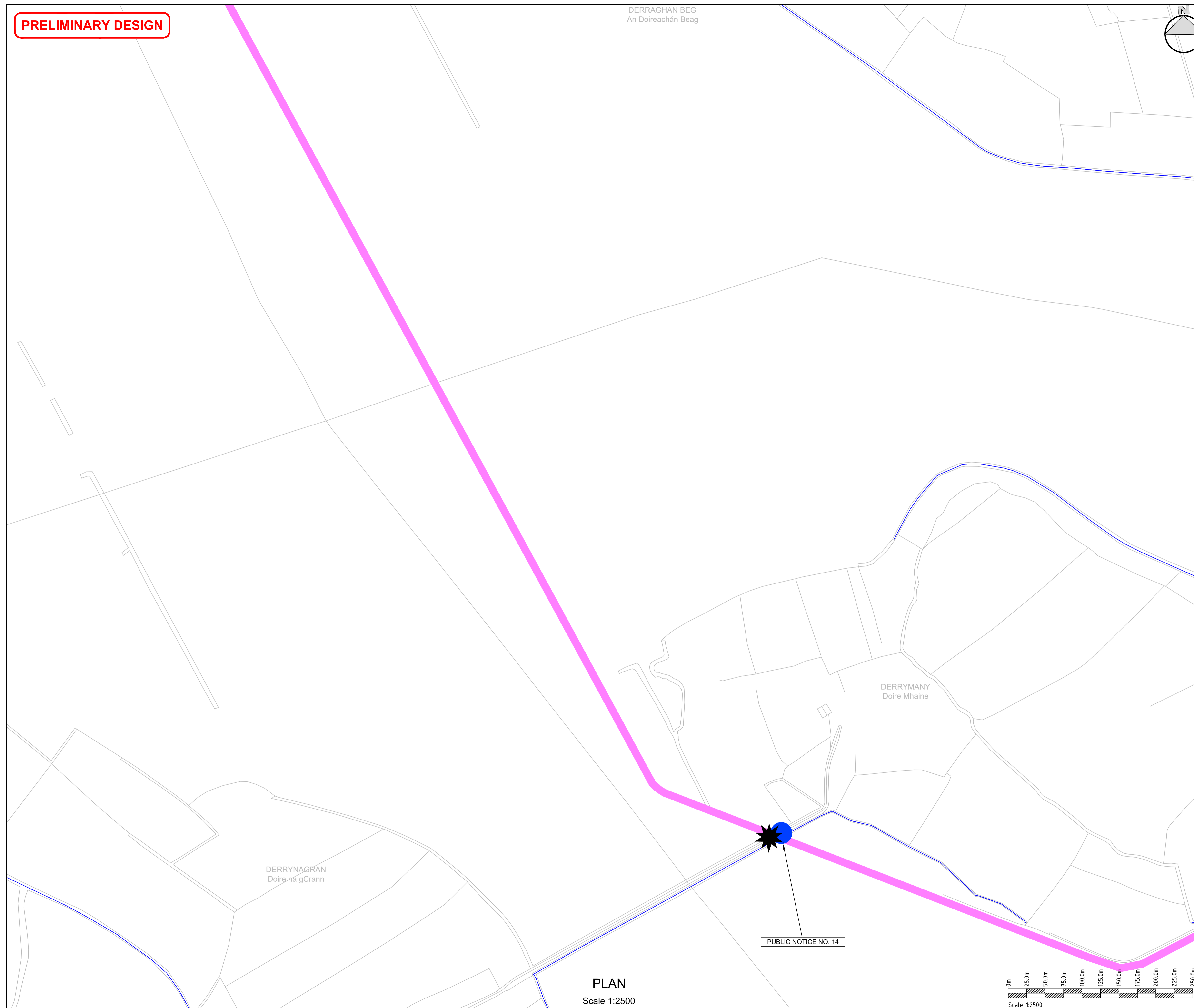
CLIENT

DESIGNER

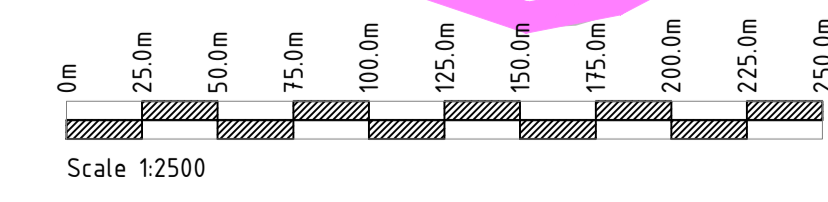
PROJECT
MID SHANNON WILDERNESS
PARK GREENWAY PROJECT

DRAWING TITLE
GENERAL ARRANGEMENT
@ 1:2500 SCALE
SHEET 30 OF 36

DESIGNED	DRAWN	CHECKED/APPROVED
EP	ZM	SC
DATE	SCALE	SHEET SIZE
11/09/2020	1:12500	A1
DRAWING NUMBER	REVISION	
MSWP-DR-GA-0130	P02	



PLAN
Scale 1:2500



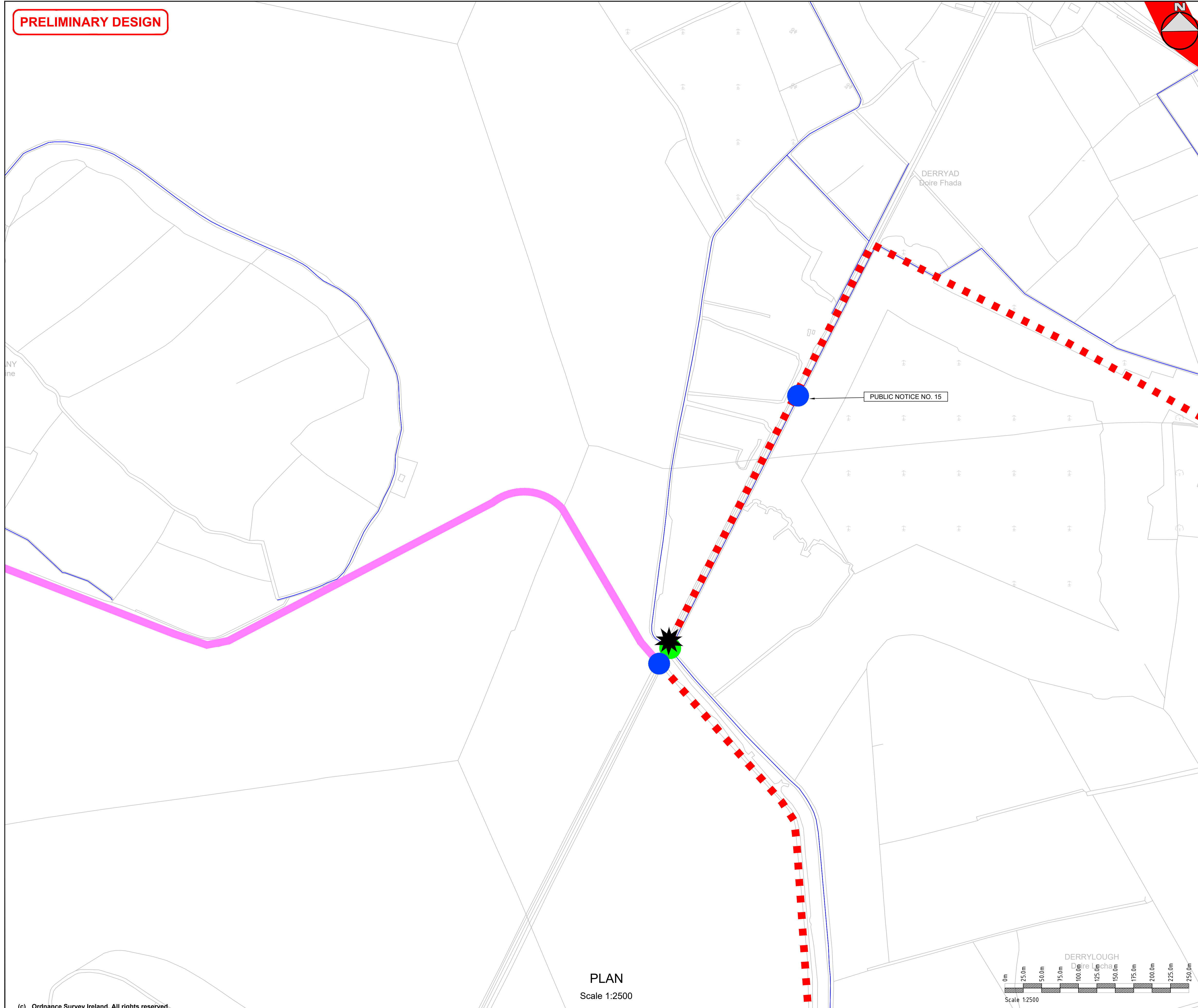
PRELIMINARY DESIGN

NOTES

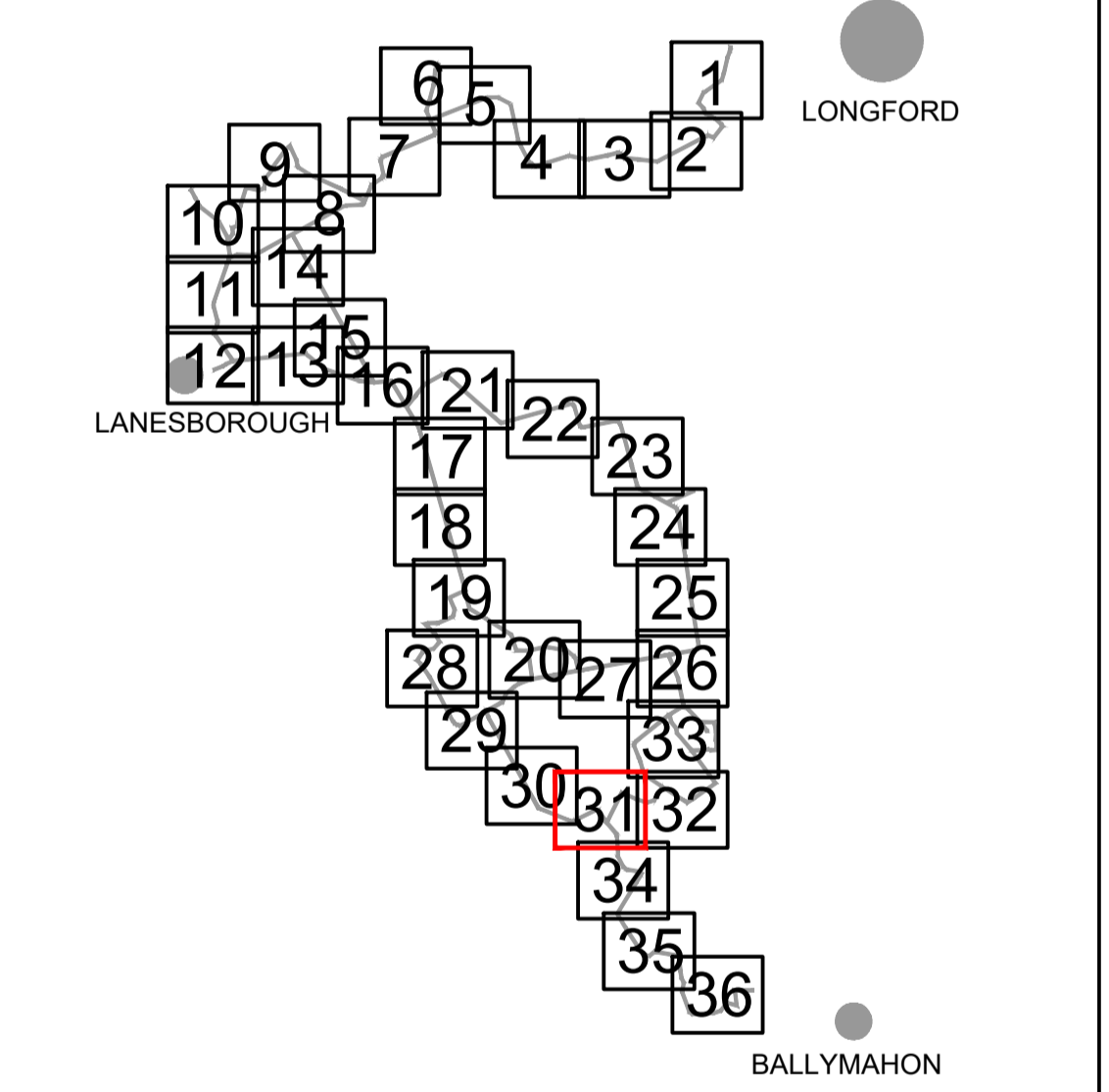
1. This drawing is the property of Clandillon Civil Consulting. This drawing should not be relied on or used in circumstances other than those for which it was originally prepared and for which Longford County Council was commissioned.
2. Section of Greenway denoted as being 'Under Construction' or 'Programmed for Construction' have been granted planning permission. Refer to Part 8 Planning References Nos. 49, 57, 62, 64, 67, 76, 79 and 81.
3. For Greenway Typical Cross Sections please refer to drawing MSWP-DR-XS-0001.

LEGEND

-  PROPOSED TRAIL ALONG EXISTING TRACK
-  PROPOSED TRAIL ALONG EXISTING ROAD
-  PROPOSED TRAIL THROUGH FIELD/BOG LANDS
-  UNDER CONSTRUCTION
-  PROGRAMMED FOR CONSTRUCTION
-  EXISTING CORLEA TRACKWAY
-  WATERCOURSE
-  ROAD CROSSING / ROAD INTERFERENCE
-  EXISTING STRUCTURES
-  PROPOSED STRUCTURES
-  STREAM AND WATERCOURSE CROSSING



KEY PLAN



REV	DATE	DESCRIPTION	BY	CHK	APD
P02	26/08/2021	PRELIMINARY DESIGN - DETAIL DISPLAY REVISED	KK	SF	SC
P01	02/08/2021	PRELIMINARY DESIGN	KK	SF	SC

CLIENT

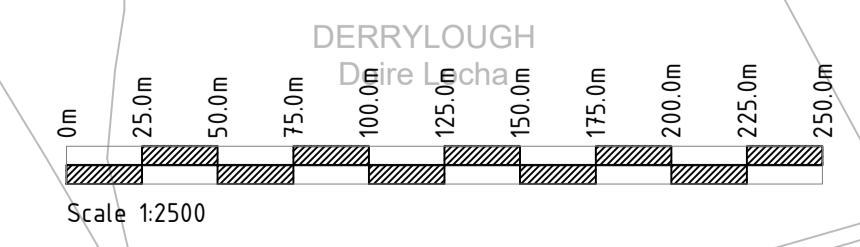
DESIGNER

PROJECT
MID SHANNON WILDERNESS
PARK GREENWAY PROJECT

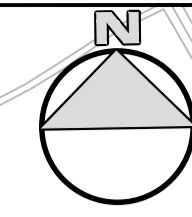
DRAWING TITLE
GENERAL ARRANGEMENT
@ 1:2500 SCALE
SHEET 31 OF 36

DESIGNED	DRAWN	CHECKED/APPROVED
EP	ZM	SC
DATE	SCALE	SHEET SIZE
11/09/2020	1:12500	A1
DRAWING NUMBER	REVISION	
MSWP-DR-GA-0131	P02	

PLAN
Scale 1:2500






PRELIMINARY DESIGN



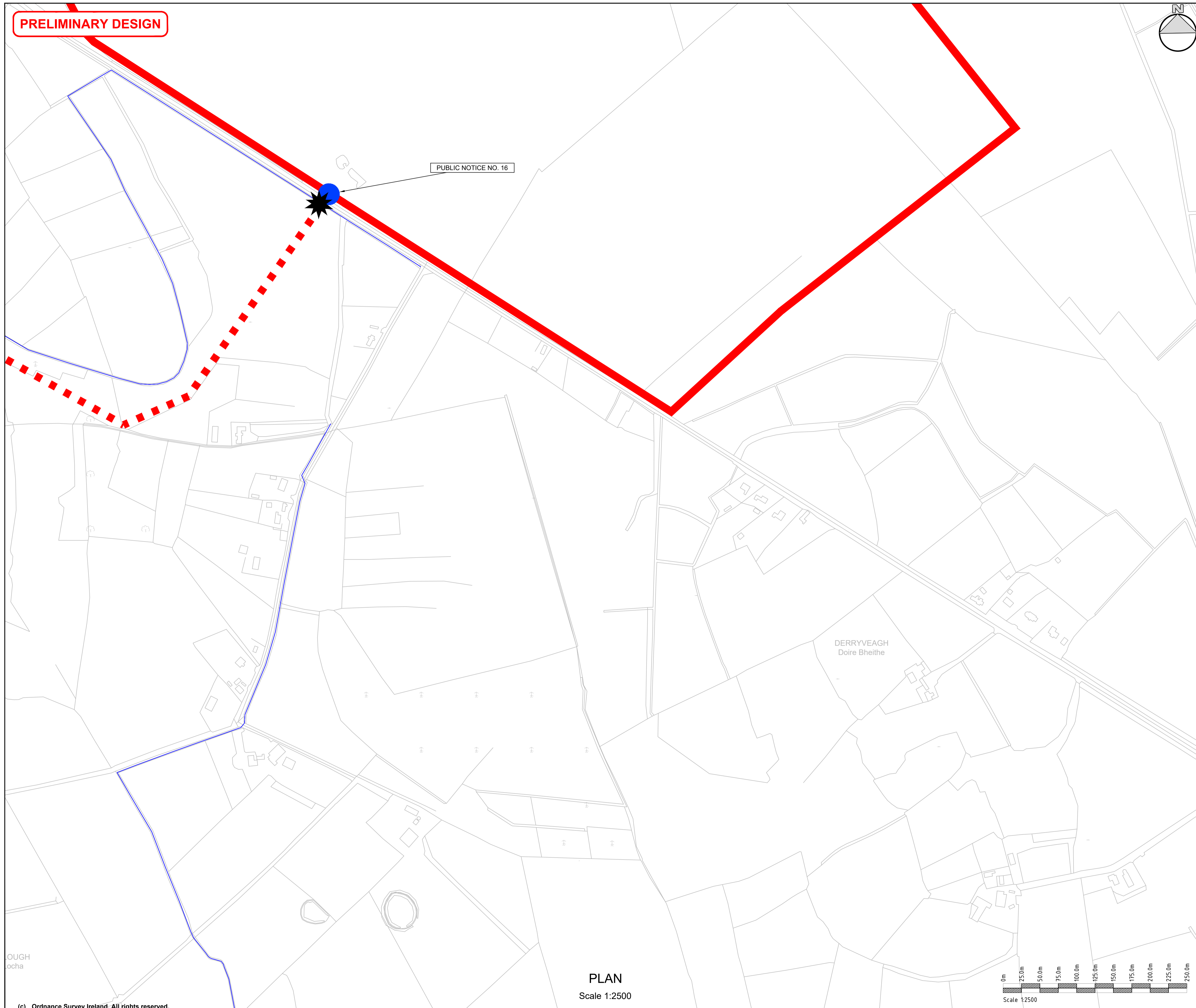
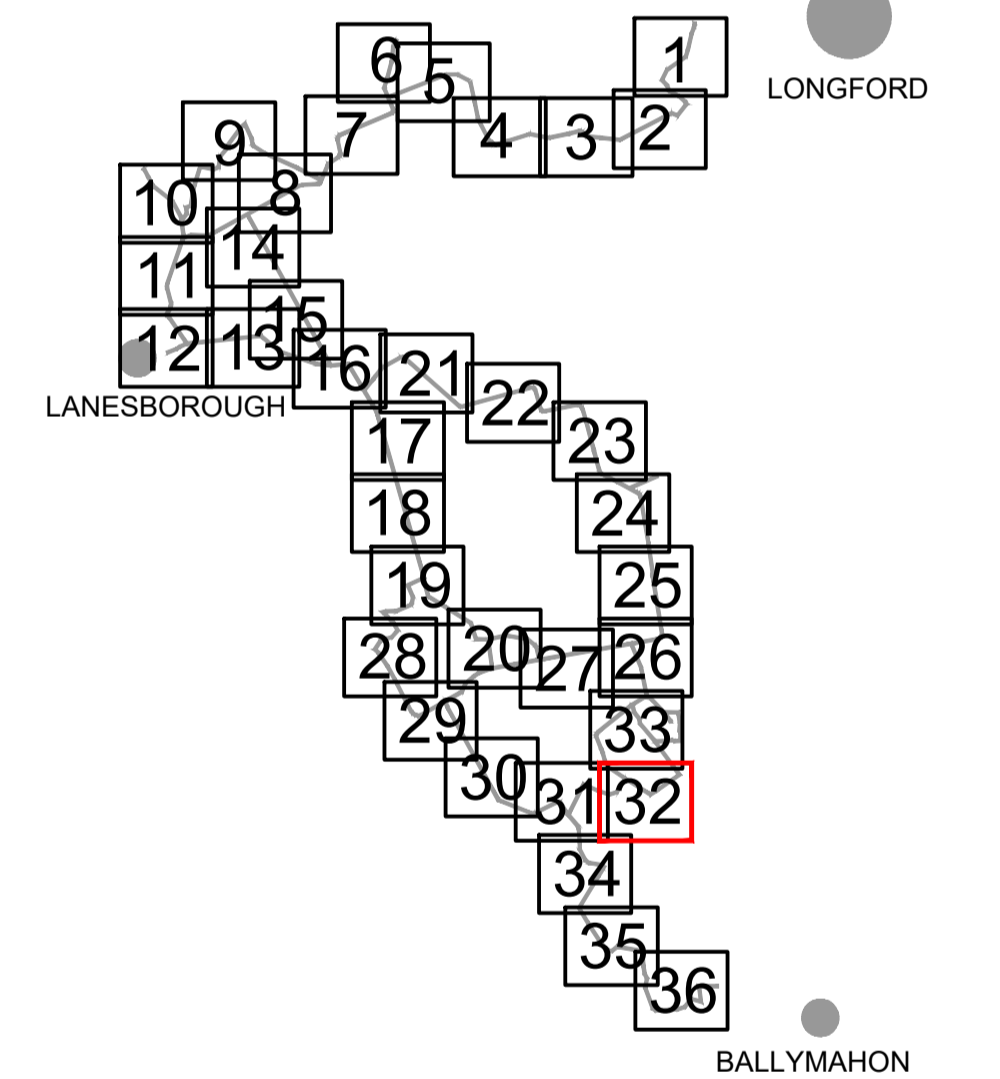
NOTES

1. This drawing is the property of Clandillon Civil Consulting. This drawing should not be relied on or used in circumstances other than those for which it was originally prepared and for which Longford County Council was commissioned.
2. Section of Greenway denoted as being 'Under Construction' or 'Programmed for Construction' have been granted planning permission. Refer to Part 8 Planning References Nos. 49, 57, 62, 64, 67, 76, 79 and 81.
3. For greenway Typical Cross Sections please refer to drawing MSWP-DR-XS-0001.

LEGEND

-  PROPOSED TRAIL ALONG EXISTING TRACK
-  PROPOSED TRAIL ALONG EXISTING ROAD
-  PROPOSED TRAIL THROUGH FIELD/BOG LANDS
-  UNDER CONSTRUCTION
-  PROGRAMMED FOR CONSTRUCTION
-  EXISTING CORLEA TRACKWAY
-  WATERCOURSE
-  ROAD CROSSING / ROAD INTERFERENCE
-  EXISTING STRUCTURES
-  PROPOSED STRUCTURES
-  STREAM AND WATERCOURSE CROSSING

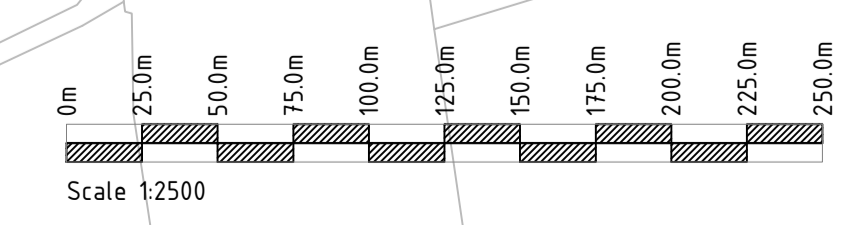
KEY PLAN



DERRYVEAGH
Doire Bheilthe

OUGH
ocha

PLAN
Scale 1:2500



REV	DATE	DESCRIPTION	BY	CHK	APD
P02	26/08/2021	PRELIMINARY DESIGN - DETAIL DISPLAY REVISED	KK	SF	SC
P01	02/08/2021	PRELIMINARY DESIGN	KK	SF	SC

CLIENT

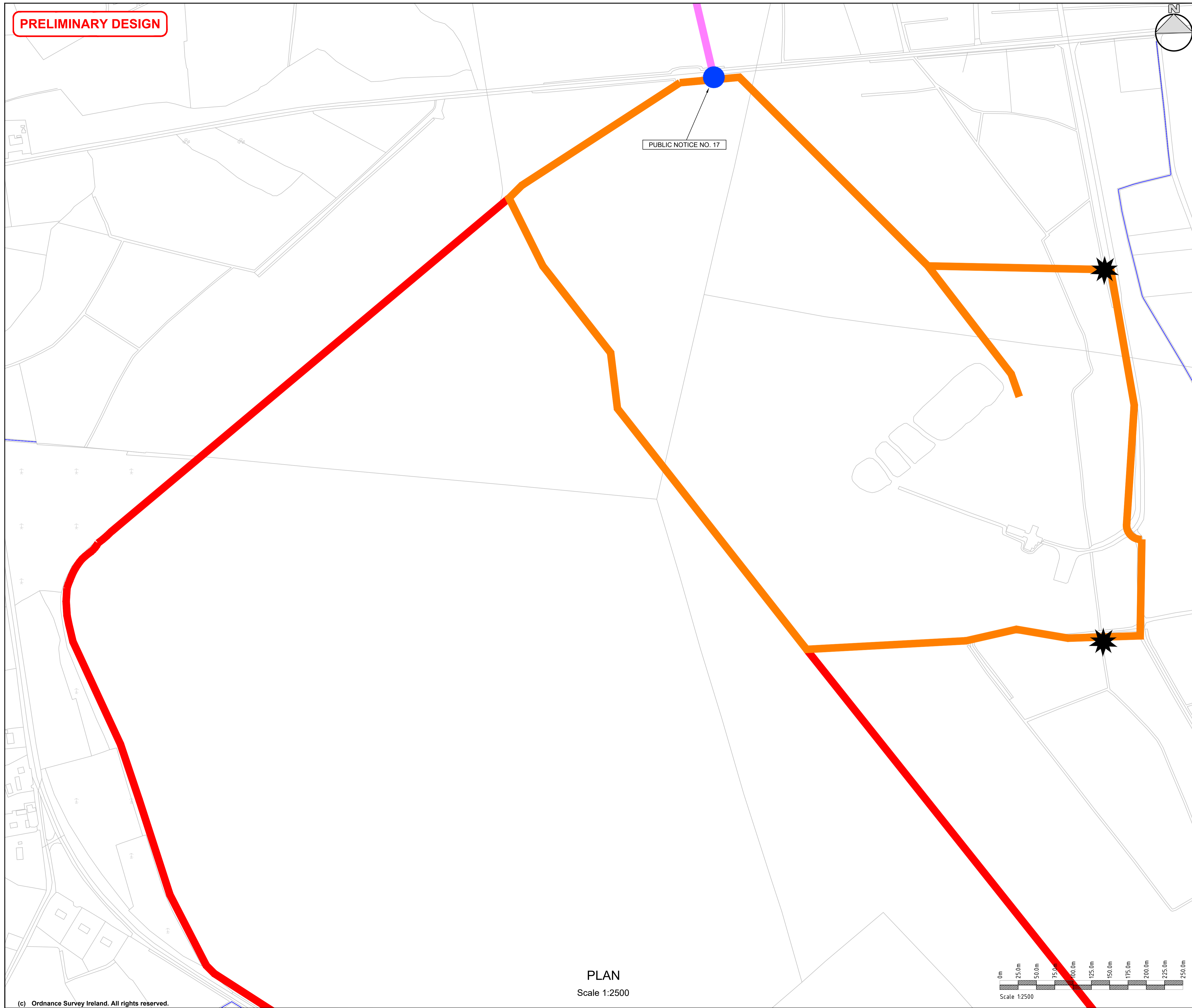
DESIGNER

PROJECT
MID SHANNON WILDERNESS
PARK GREENWAY PROJECT

DRAWING TITLE
GENERAL ARRANGEMENT
@ 1:2500 SCALE
SHEET 32 OF 36

DESIGNED	DRAWN	CHECKED/APPROVED
EP	ZM	SC
DATE	SCALE	SHEET SIZE
11/09/2020	1:12500	A1
DRAWING NUMBER	REVISION	
MSWP-DR-GA-0132	P02	










PRELIMINARY DESIGN



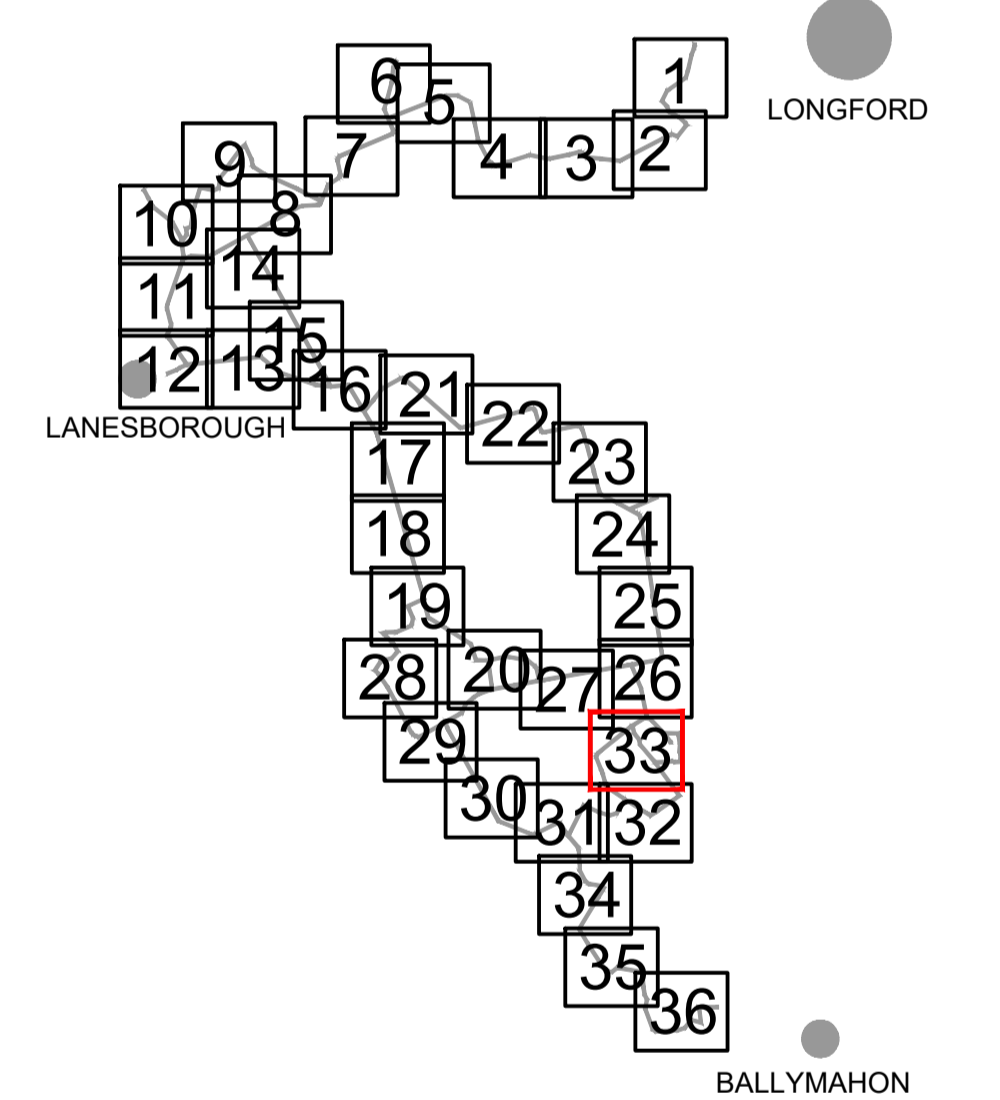
NOTES

1. This drawing is the property of Clandillon Civil Consulting. This drawing should not be relied on or used in circumstances other than those for which it was originally prepared and for which Longford County Council was commissioned.
2. Section of Greenway denoted as being 'Under Construction' or 'Programmed for Construction' have been granted planning permission. Refer to Part 8 Planning References Nos. 49, 57, 62, 64, 67, 76, 79 and 81.
3. For greenway Typical Cross Sections please refer to drawing MSWP-DR-XS-0001.

LEGEND

-  PROPOSED TRAIL ALONG EXISTING TRACK
-  PROPOSED TRAIL ALONG EXISTING ROAD
-  PROPOSED TRAIL THROUGH FIELD/BOG LANDS
-  UNDER CONSTRUCTION
-  PROGRAMMED FOR CONSTRUCTION
-  EXISTING CORLEA TRACKWAY
-  WATERCOURSE
-  ROAD CROSSING / ROAD INTERFERENCE
-  EXISTING STRUCTURES
-  PROPOSED STRUCTURES
-  STREAM AND WATERCOURSE CROSSING

KEY PLAN



REV	DATE	DESCRIPTION	BY	CHK	APD
P02	26/08/2021	PRELIMINARY DESIGN - DETAIL DISPLAY REVISED	KK	SF	SC
P01	02/08/2021	PRELIMINARY DESIGN	KK	SF	SC

CLIENT

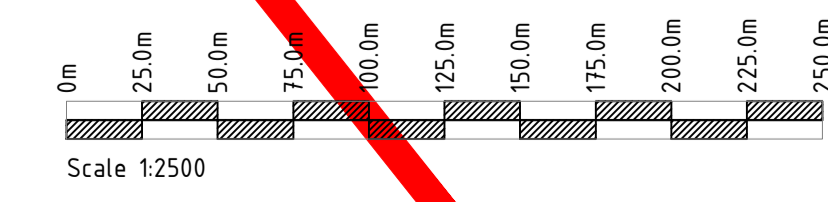
DESIGNER

PROJECT
MID SHANNON WILDERNESS
PARK GREENWAY PROJECT

DRAWING TITLE
GENERAL ARRANGEMENT
@ 1:2500 SCALE
SHEET 33 OF 36

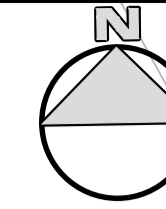
DESIGNED	DRAWN	CHECKED/APPROVED
EP	ZM	SC
DATE	SCALE	SHEET SIZE
11/09/2020	1:12500	A1
DRAWING NUMBER	REVISION	
MSWP-DR-GA-0133	P02	

PLAN
Scale 1:2500



PRELIMINARY DESIGN



DERRYLOUGH
Doire Locha



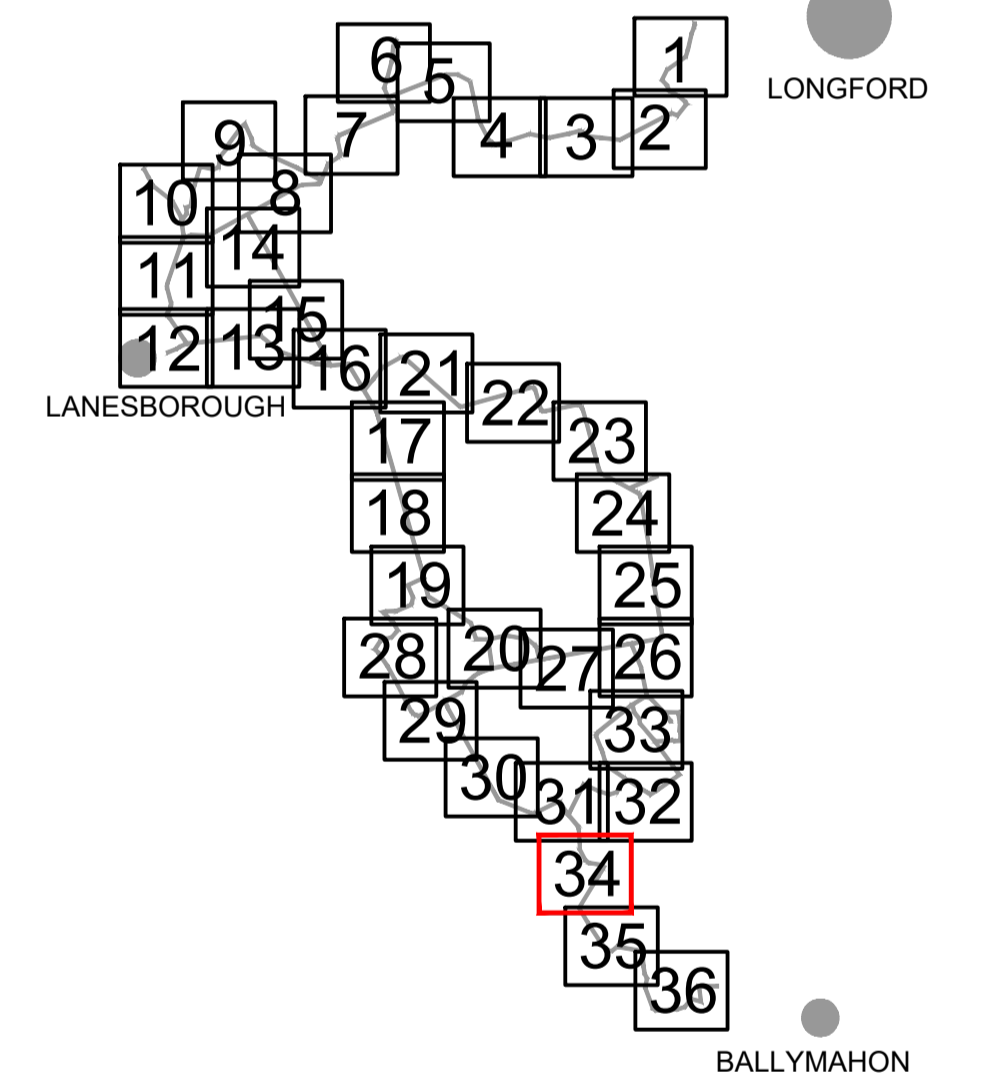
NOTES

1. This drawing is the property of Clandillon Civil Consulting. This drawing should not be relied on or used in circumstances other than those for which it was originally prepared and for which Longford County Council was commissioned.
2. Section of Greenway denoted as being 'Under Construction' or 'Programmed for Construction' have been granted planning permission. Refer to Part 8 Planning References Nos. 49, 57, 62, 64, 67, 76, 79 and 81.
3. For greenway Typical Cross Sections please refer to drawing MSWP-DR-XS-0001.

LEGEND

-  PROPOSED TRAIL ALONG EXISTING TRACK
-  PROPOSED TRAIL ALONG EXISTING ROAD
-  PROPOSED TRAIL THROUGH FIELD/BOG LANDS
-  UNDER CONSTRUCTION
-  PROGRAMMED FOR CONSTRUCTION
-  EXISTING CORLEA TRACKWAY
-  WATERCOURSE
-  ROAD CROSSING / ROAD INTERFERENCE
-  EXISTING STRUCTURES
-  PROPOSED STRUCTURES
-  STREAM AND WATERCOURSE CROSSING

KEY PLAN



REV	DATE	DESCRIPTION	BY	CHK	APD
P02	26/08/2021	PRELIMINARY DESIGN - DETAIL DISPLAY REVISED	KK	SF	SC
P01	02/08/2021	PRELIMINARY DESIGN	KK	SF	SC

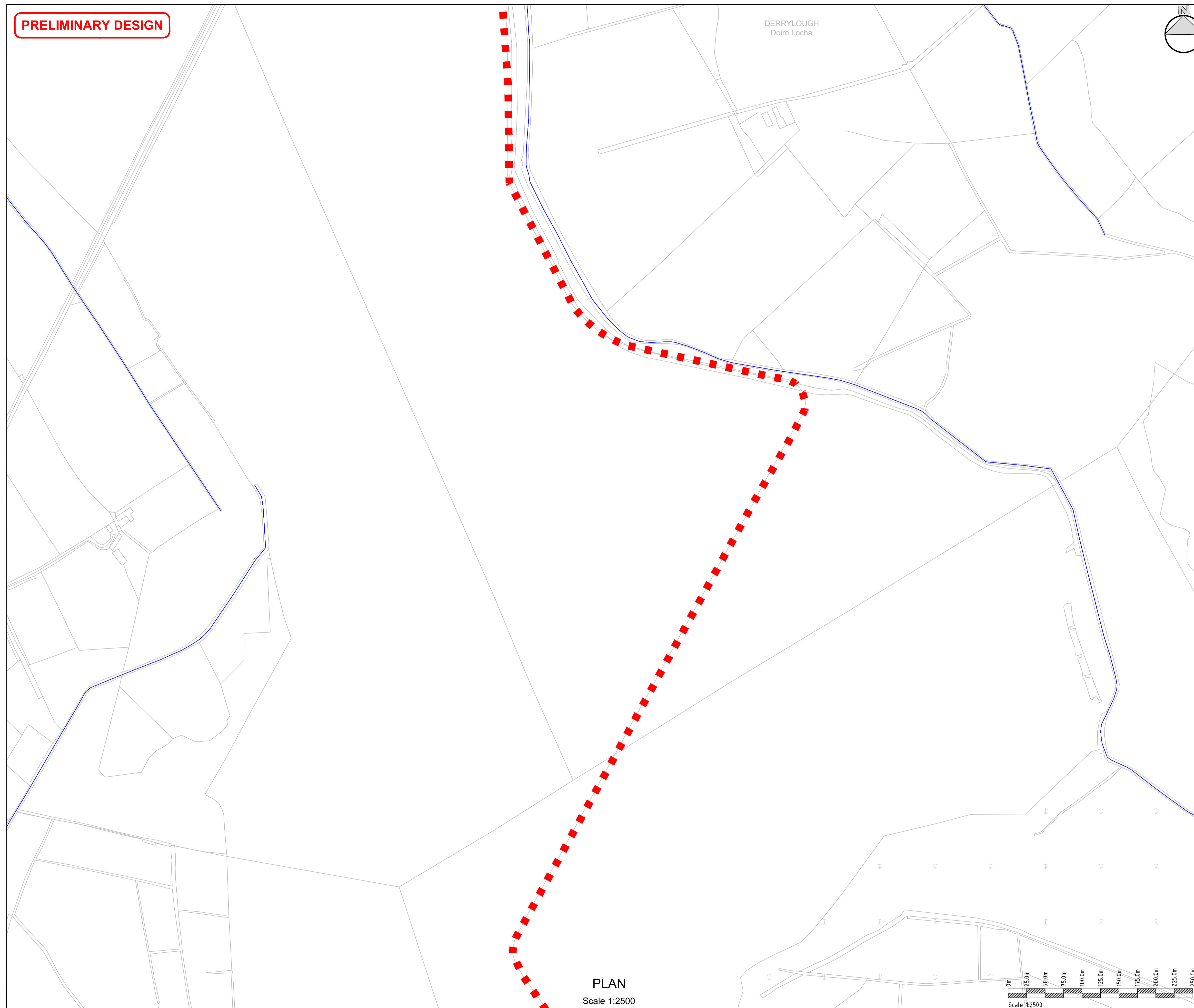
CLIENT

DESIGNER

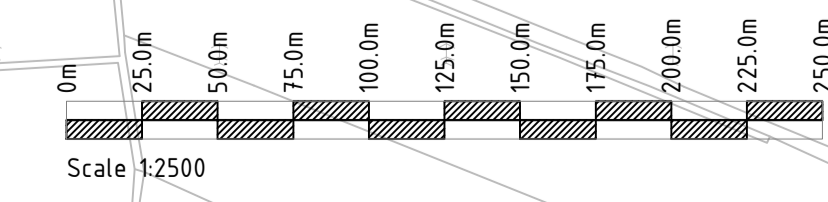
PROJECT
MID SHANNON WILDERNESS
PARK GREENWAY PROJECT

DRAWING TITLE
GENERAL ARRANGEMENT
@ 1:2500 SCALE
SHEET 34 OF 36

DESIGNED	DRAWN	CHECKED/APPROVED
EP	ZM	SC
DATE	SCALE	SHEET SIZE
11/09/2020	1:12500	A1
DRAWING NUMBER	REVISION	
MSWP-DR-GA-0134	P02	



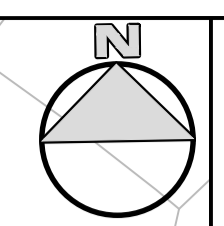
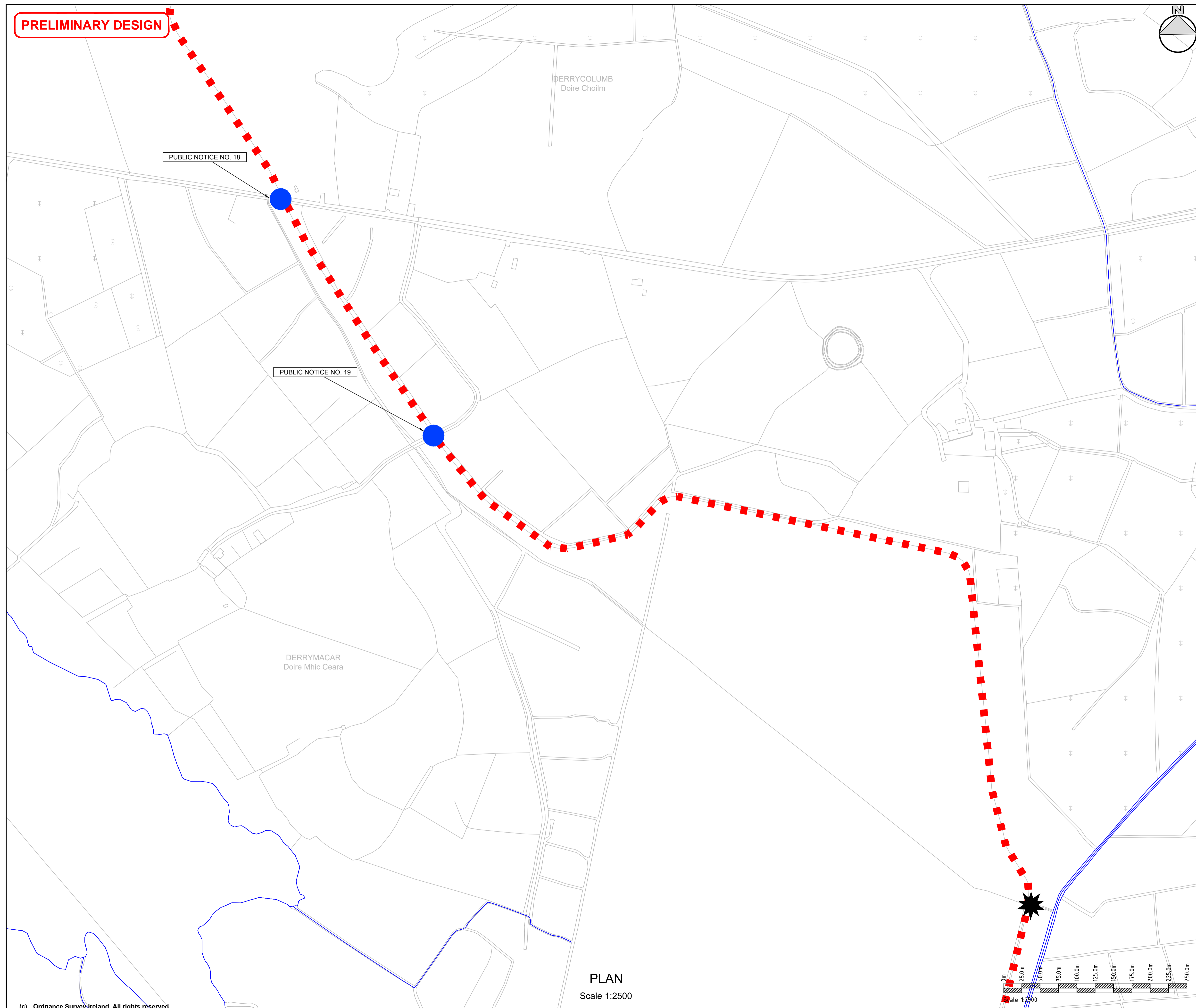
PLAN
Scale 1:2500



(c) Ordnance Survey Ireland. All rights reserved.

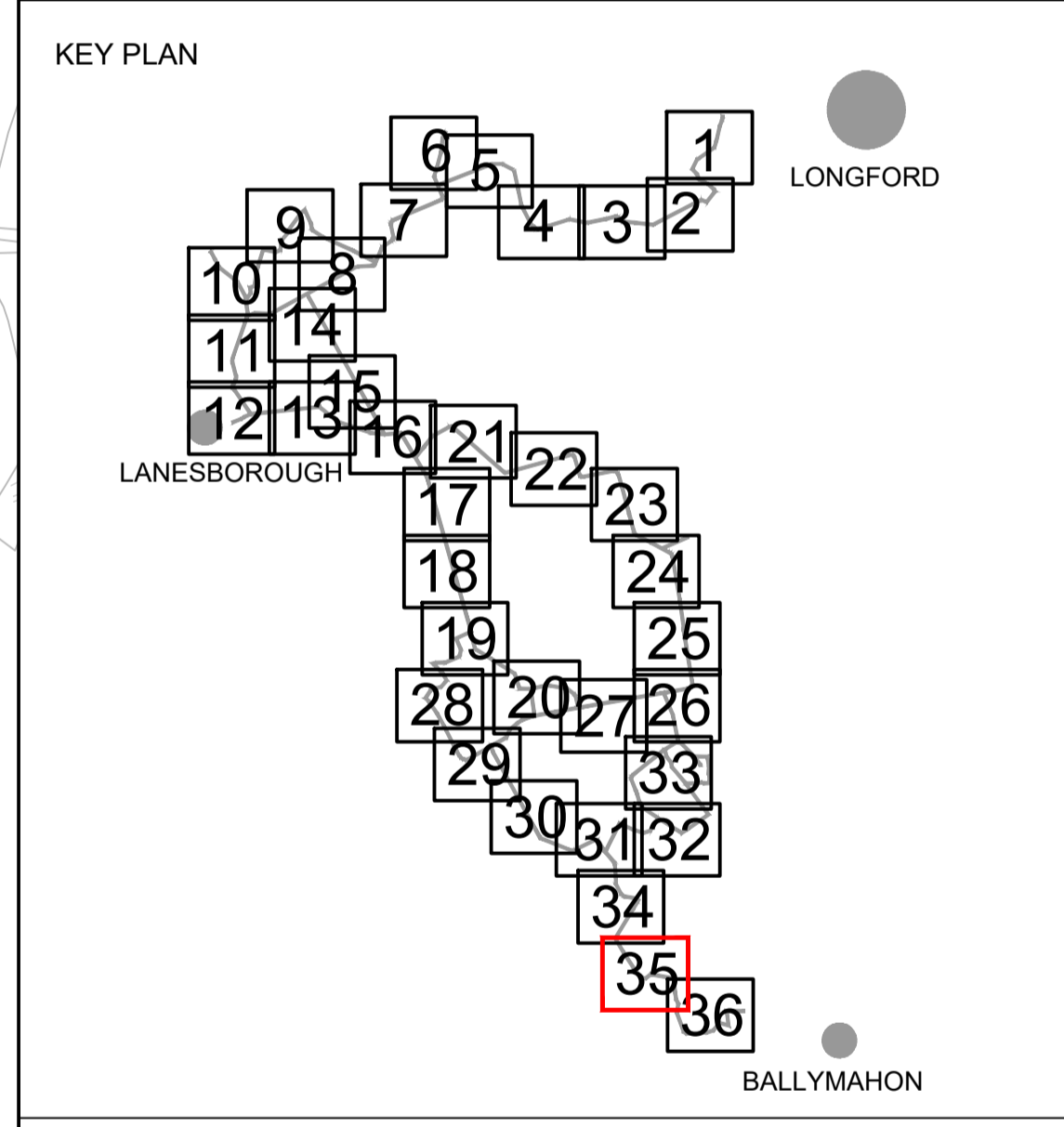
No part of this document may be reproduced or transmitted in any form or stored in any retrieval system of any nature without the written permission of CCC as copyright holder except as agreed for use on the project for which the document was originally issued. Do not scale. Use figured dimensions only. If in doubt - Ask!

PRELIMINARY DESIGN



- NOTES**
- This drawing is the property of Clandillon Civil Consulting. This drawing should not be relied on or used in circumstances other than those for which it was originally prepared and for which Longford County Council was commissioned.
 - Section of Greenway denoted as being 'Under Construction' or 'Programmed for Construction' have been granted planning permission. Refer to Part 8 Planning References Nos. 49, 57, 62, 64, 67, 76, 79 and 81.
 - For greenway Typical Cross Sections please refer to drawing MSWP-DR-XS-0001.

- LEGEND**
- PROPOSED TRAIL ALONG EXISTING TRACK
 - PROPOSED TRAIL ALONG EXISTING ROAD
 - PROPOSED TRAIL THROUGH FIELD/BOG LANDS
 - UNDER CONSTRUCTION
 - PROGRAMMED FOR CONSTRUCTION
 - EXISTING CORLEA TRACKWAY
 - WATERCOURSE
 - ROAD CROSSING / ROAD INTERFERENCE
 - EXISTING STRUCTURES
 - PROPOSED STRUCTURES
 - STREAM AND WATERCOURSE CROSSING



REV	DATE	DESCRIPTION	BY	CHK	APD
P02	26/08/2021	PRELIMINARY DESIGN - DETAIL DISPLAY REVISED	KK	SF	SC
P01	02/08/2021	PRELIMINARY DESIGN	KK	SF	SC

CLIENT

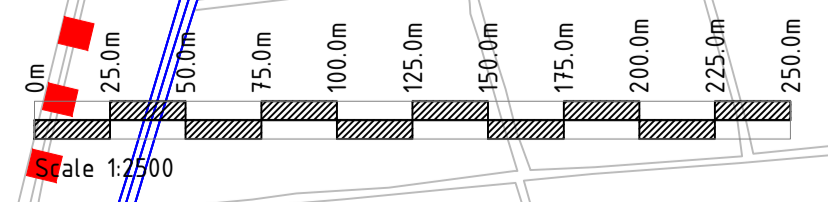
DESIGNER

PROJECT
MID SHANNON WILDERNESS
PARK GREENWAY PROJECT

DRAWING TITLE
GENERAL ARRANGEMENT
@ 1:2500 SCALE
SHEET 35 OF 36

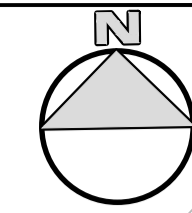
DESIGNED EP	DRAWN ZM	CHECKED/APPROVED SC
DATE 11/09/2020	SCALE 1:12500	SHEET SIZE A1
DRAWING NUMBER MSWP-DR-GA-0135		REVISION P02

PLAN
Scale 1:2500



(c) Ordnance Survey Ireland. All rights reserved.
No part of this document may be reproduced or transmitted in any form or stored in any retrieval system of any nature without the written permission of CCC as copyright holder except as agreed for use on the project for which the document was originally issued. Do not scale. Use figured dimensions only. If in doubt - Ask!












PRELIMINARY DESIGN



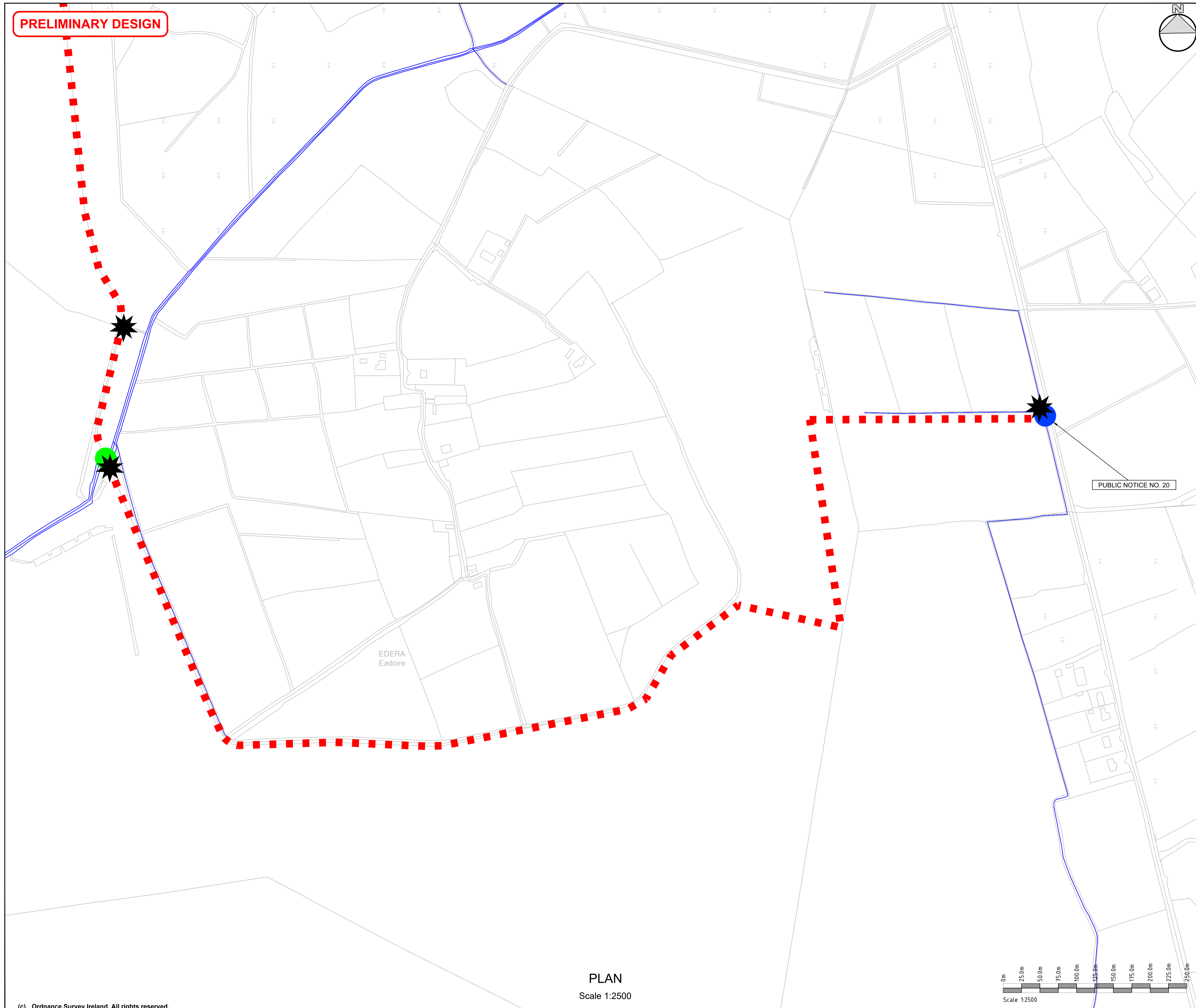
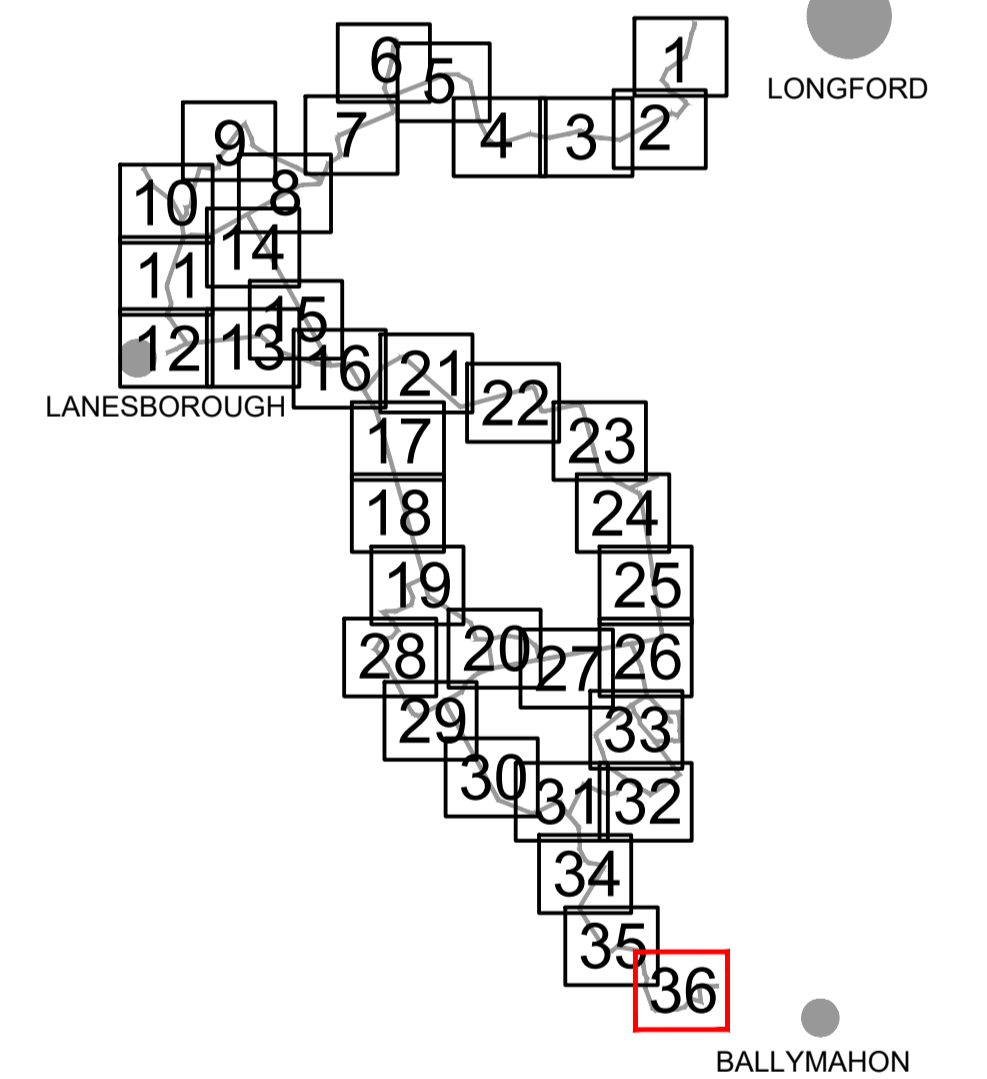
NOTES

1. This drawing is the property of Clandillon Civil Consulting. This drawing should not be relied on or used in circumstances other than those for which it was originally prepared and for which Longford County Council was commissioned.
2. Section of Greenway denoted as being 'Under Construction' or 'Programmed for Construction' have been granted planning permission. Refer to Part 8 Planning References Nos. 49, 57, 62, 64, 67, 76, 79 and 81.
3. For greenway Typical Cross Sections please refer to drawing MSWP-DR-XS-0001.

LEGEND

-  PROPOSED TRAIL ALONG EXISTING TRACK
-  PROPOSED TRAIL ALONG EXISTING ROAD
-  PROPOSED TRAIL THROUGH FIELDS/BOG LANDS
-  UNDER CONSTRUCTION
-  PROGRAMMED FOR CONSTRUCTION
-  EXISTING CORLEA TRACKWAY
-  WATERCOURSE
-  ROAD CROSSING / ROAD INTERFERENCE
-  EXISTING STRUCTURES
-  PROPOSED STRUCTURES
-  STREAM AND WATERCOURSE CROSSING

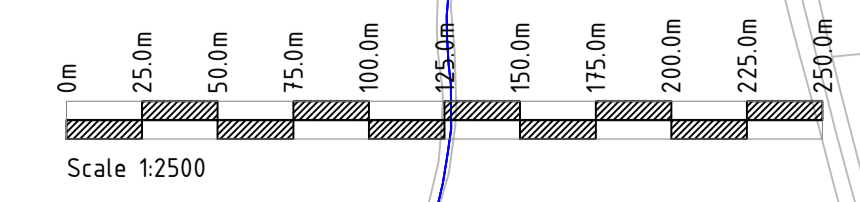
KEY PLAN



PUBLIC NOTICE NO. 20

EDERA
Eadoire

PLAN
Scale 1:2500



REV	DATE	DESCRIPTION	BY	CHK	APD
P02	26/08/2021	PRELIMINARY DESIGN - DETAIL DISPLAY REVISED	KK	SF	SC
P01	02/08/2021	PRELIMINARY DESIGN	KK	SF	SC

CLIENT

DESIGNER

PROJECT
MID SHANNON WILDERNESS
PARK GREENWAY PROJECT

DRAWING TITLE
GENERAL ARRANGEMENT
@ 1:2500 SCALE
SHEET 36 OF 36

DESIGNED	DRAWN	CHECKED/APPROVED
EP	ZM	SC
DATE	SCALE	SHEET SIZE
11/09/2020	1:12500	A1
DRAWING NUMBER	REVISION	
MSWP-DR-GA-0136	P02	