

B



DRAWING TITLE:

Site Layout Plan B

STATUS:

Part VIII

LOCATION:

Aughnaclyffe

DRAWING NUMBER:

08-22

OS MAP NO.:

2051, 1992-D & 2051-B

ISSUE DATE:

April 2022

SCALE @ A3:

1:1000

DRAWN BY:

RS






CHECKED BY:

BR

DESCRIPTION:

Aughnaclyffe Heritage & Amenity Trail through the townlands of Aghakine, Aghnaclyff, Rathmore (Granard By), Dunbeggan (Granard By) and Cleenrah

LEGEND:

- Proposed Path..... 
- Car Park Area..... 
- Position of Site Notice..... 
- Existing Path..... 
- Passing Bay..... 

Proposed Bridge

Proposed Bridge