

E



DRAWING TITLE:

Site Layout Plan E

STATUS:

Part VIII

LOCATION:

Aughnaclyffe

DRAWING NUMBER:

11-22

OS MAP NO.:

2051, 1992-D & 2051-B

ISSUE DATE:

April 2022

SCALE @ A3:

1:1000

DRAWN BY:

RS


CHECKED BY:


BR

DESCRIPTION:


Aughnaclyffe Heritage & Amenity Trail through the townlands of Aghakine, Aghnaclyff, Rathmore (Granard By), Dunbeggan (Granard By) and Cleenrah


LEGEND:

Proposed Path..... 

Car Park Area..... 

Position of

Site Notice..... 

Existing Path..... 

Passing Bay..... 