

H



DRAWING TITLE:

Site Layout Plan H

STATUS:

Part VIII

LOCATION:

Aughnaccliffe

DRAWING NUMBER:

14-22

OS MAP NO.:

2051, 1992-D & 2051-B

ISSUE DATE:

April 2022

SCALE @ A3:

1:1000

DRAWN BY:

RS


CHECKED BY:


BR

DESCRIPTION:


Aughnaccliffe Heritage & Amenity Trail through the townlands of Aghakine, Aghnaccliff, Rathmore (Granard By), Dunbeggan (Granard By) and Cleenrah


LEGEND:

Proposed Path..... 

Car Park Area..... 

Position of

Site Notice..... 

Existing Path..... 

Passing Bay..... 