


**NOTE:**  
 1. Dimensions off this drawing figured metric dimensions only should be taken off this drawing unless otherwise stated. If any, dimensions on this drawing are given for illustrative purposes only.  
 2. This drawing, the design and contents contained herein are copyright, all rights are reserved. No part thereof may be copied or reproduced partially or wholly in any form whatsoever without the prior written consent of Longford County Council - (Road Design Section).  
 3. This drawing is to be used only for the specific project purpose and for the specific for which it has been prepared. (See drawing status for details).  
 4. Where this drawing contains discrepancies in relation to other relevant documents, such discrepancies shall be brought to the attention of the Longford County Council - (Road Design Section).



**LEGEND**

Site Boundary:	
Site Area ha:	0.4784 ha.
Land in Ownership of Applicant:	
Location of Site Notice:	

EXTRACT FROM LONGFORD O.S. 2174



rev.	description:	date:	by:

**AN LONGFORD**  
 CONSULTANTS  
 CONSULTANTS  
 CONSULTANTS

**LONGFORD COUNTY COUNCIL**  
 ROAD DESIGN SECTION


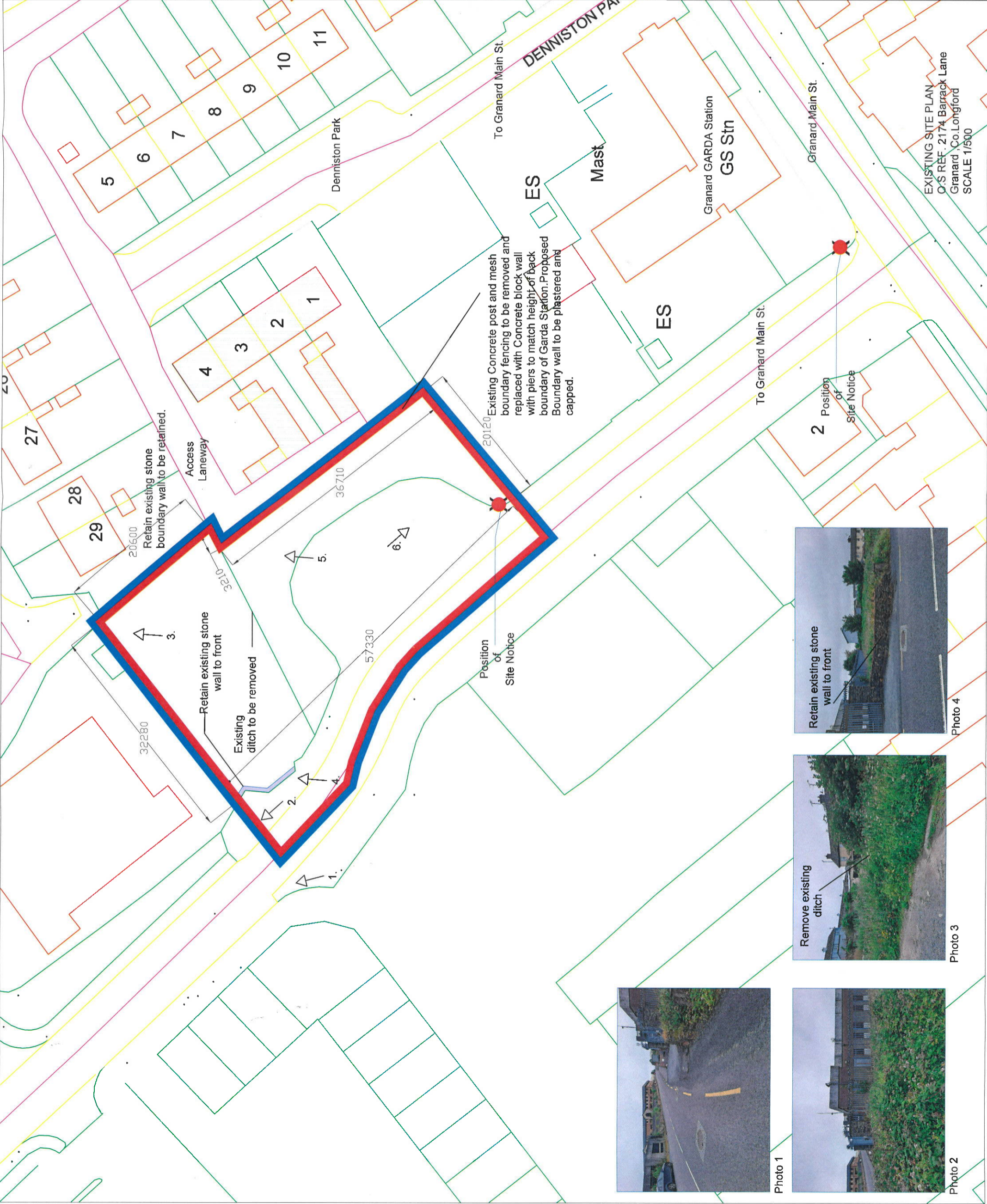
ORDNANCE SURVEY (Ireland) Copyright Licence No. NMA60715 Longford County Council  
 Ordnance Survey (Ireland) & Government of Ireland

TEL: +353 (0)43 3343300 Email: info@longfordoco.ie  
 CAMLIN COURT, Longford.

**PROJECT:** Proposed Carparking Layout at Barrack Lane, Granard, Co. Longford

**DRAWING:** EXISTING-SITE-PLAN

Date: 05/07/2022 Scale: 1/500 Drawn by: GIMCCABE  
 Dwg No: GCP-07-02 Revision: REV Checked:  
 STATUS: PART-8-PLANNING



EXISTING SITE PLAN  
 O.S REF. 2174 Barrack Lane  
 Granard, Co. Longford  
 SCALE 1/500