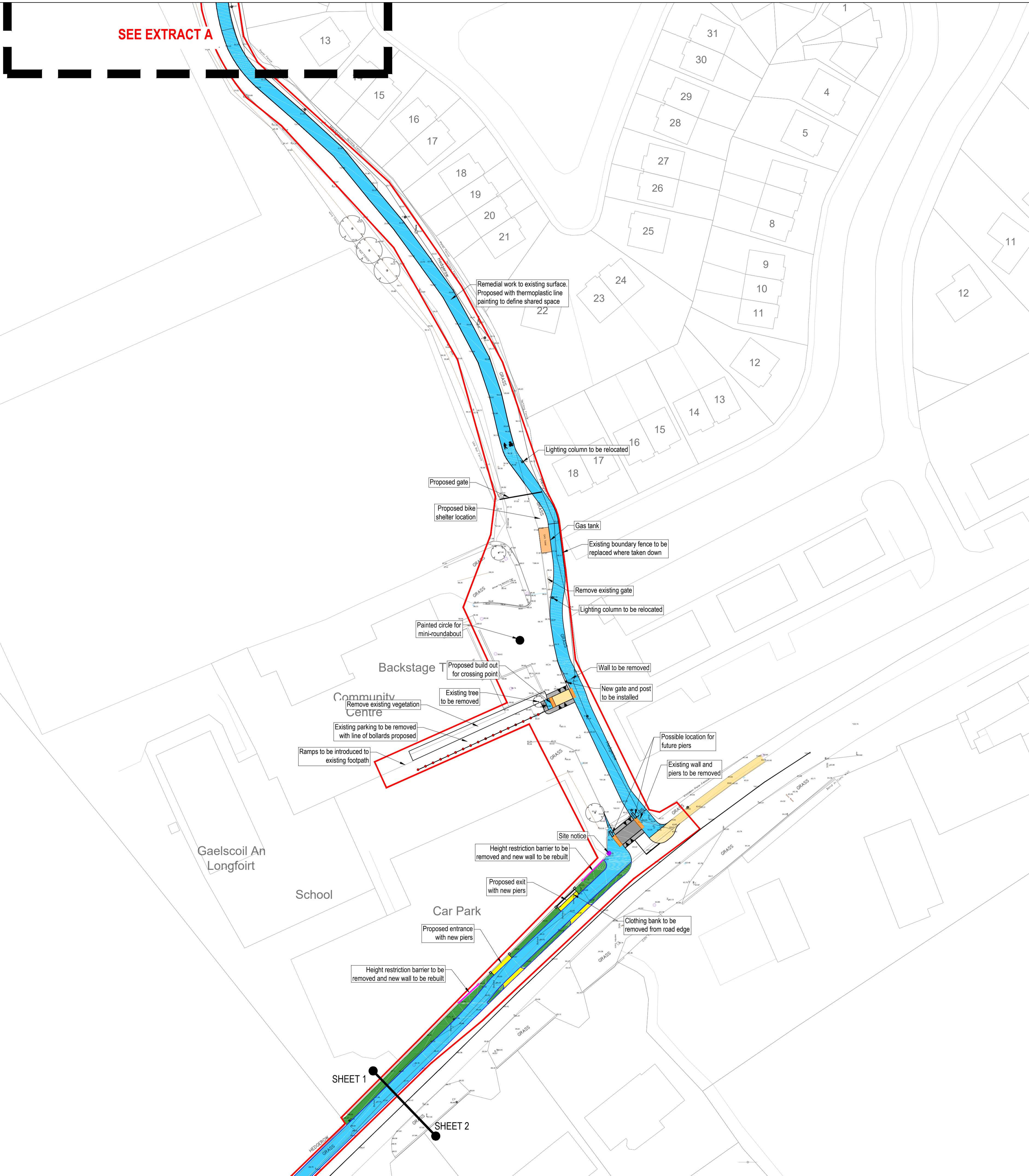
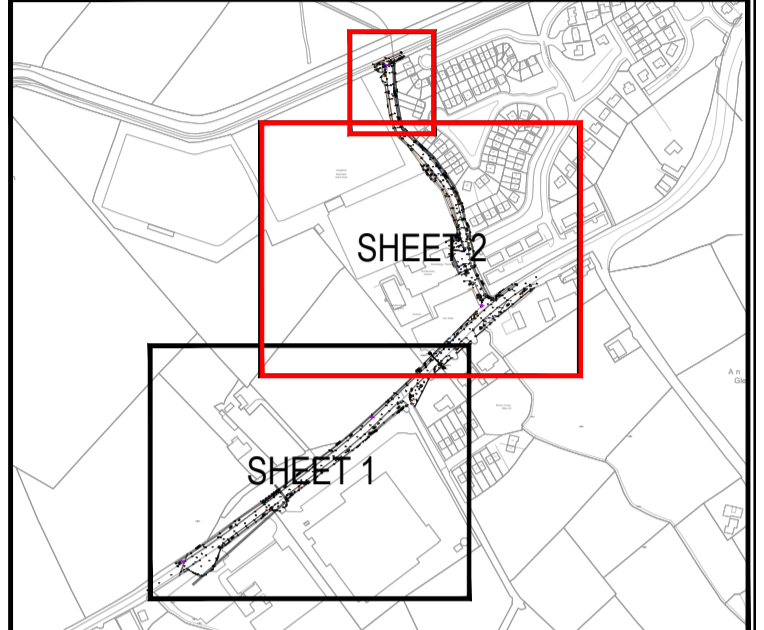
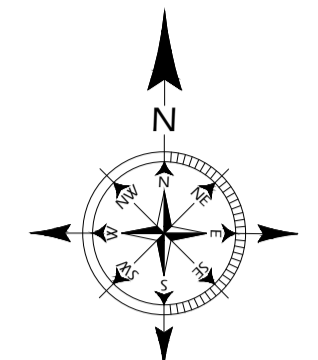


EXTRACT A



© CST Group
 This drawing and any design herein is the copyright of the Consultants and must not be reproduced without written consent. All drawings remain the property of the Consultants. Figured dimension only to be taken from this drawing. All dimensions to be checked on site. Consultants to be informed immediately of any discrepancies before work proceeds.
 © Ordnance Survey Ireland Government of Ireland
 Ordnance Survey Ireland Licence Number EN 0052822



KEY:

- PROPOSED 3m SHARED FACILITY
- PROPOSED FOOTPATH
- PROPOSED TACTILE PAVING
- PROPOSED LANDSCAPE
- PROPOSED BOLLARDS
- RED LINE BOUNDARY
- SITE NOTICE LOCATION

PL0 Planning issue	KL 03.04.23
REV: AMENDMENT	BY DATE
DRAWN: KL	TECH. CHECK: KF
SCALE @ A1: 1:500	ENG. CHECK: FF
DATE: 18.10.2022	APPROVED: SS
STAGE: Planning	
JOB TITLE: Aghafad Pedestrian & Cycle Scheme Co. Longford	
DRAWING TITLE: Proposed Scheme Layout Sheet 2 of 2	
CLIENT: Longford County Council	
DRAWING No: 122259-3002	REV: PLO

1, O'CONNELL ST.
 SLIGO
 F91 W7TV
 IRELAND
 +353 71 919 4500
 info@cstgroup.ie
 www.cstgroup.ie