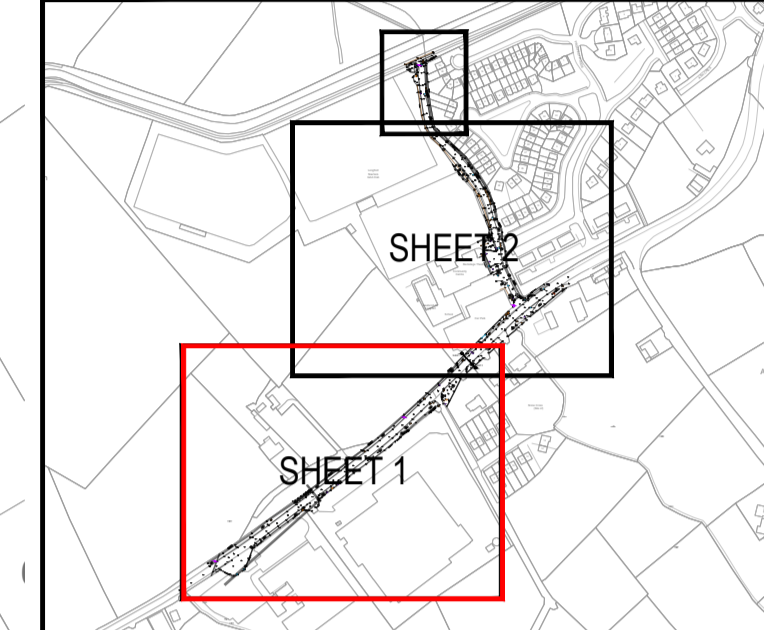
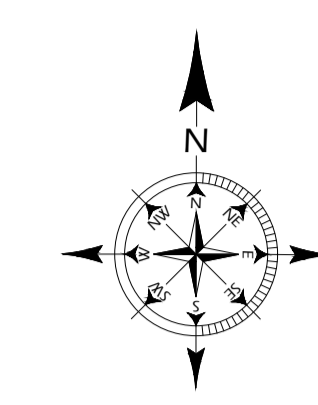
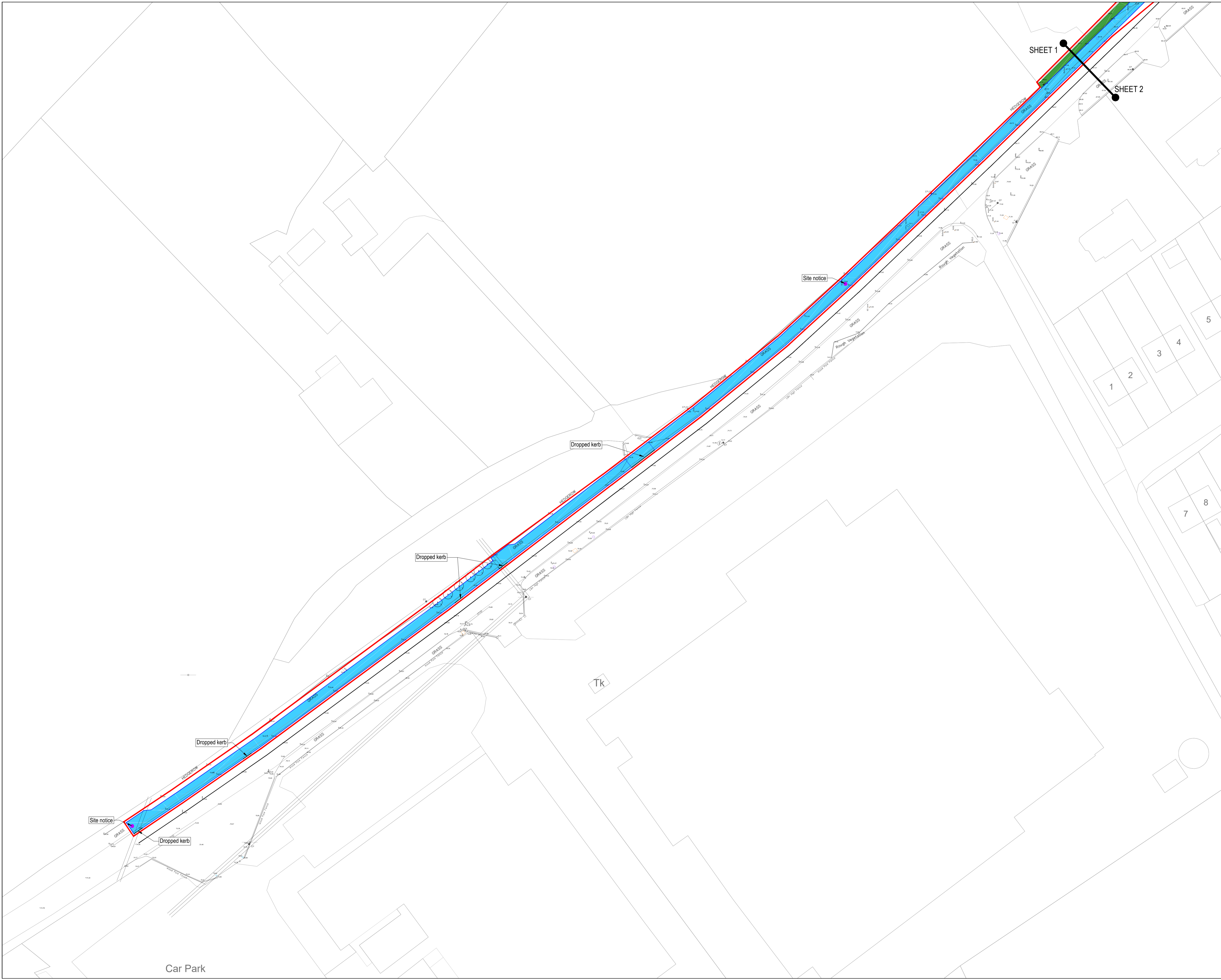


© CST Group
 This drawing and any design herein is the copyright of the Consultants and must not be reproduced without written consent. All drawings remain the property of the Consultants. Figured dimension only to be taken from this drawing. All dimensions to be checked on site. Consultants to be informed immediately of any discrepancies before work proceeds.
 © Ordnance Survey Ireland Government of Ireland
 Ordnance Survey Ireland Licence Number EN 0052822



KEY:

- PROPOSED 3m SHARED FACILITY
- PROPOSED FOOTPATH
- PROPOSED TACTILE PAVING
- PROPOSED LANDSCAPE
- PROPOSED BOLLARDS
- SITE NOTICE LOCATION



PL0	Planning issue	KL	03.04.23
REV.	AMENDMENT	BY	DATE

DRAWN:	KL	TECH. CHECK:	KF
SCALE @ A1:	1:500	ENG. CHECK:	FF
DATE:	18.10.2022	APPROVED:	SS
STAGE:	Planning		

JOB TITLE: Aghafad Pedestrian & Cycle Scheme
 Co. Longford

DRAWING TITLE: Proposed Scheme Layout
 Sheet 1 of 2

CLIENT: Longford County Council

DRAWING No: 122259-3001 REV: PL0

1, O'CONNELL ST.
 SUGO
 FFI WPTV
 IRELAND
 +353 71 919 4500
 info@cstgroup.ie
 www.cstgroup.ie

Car Park