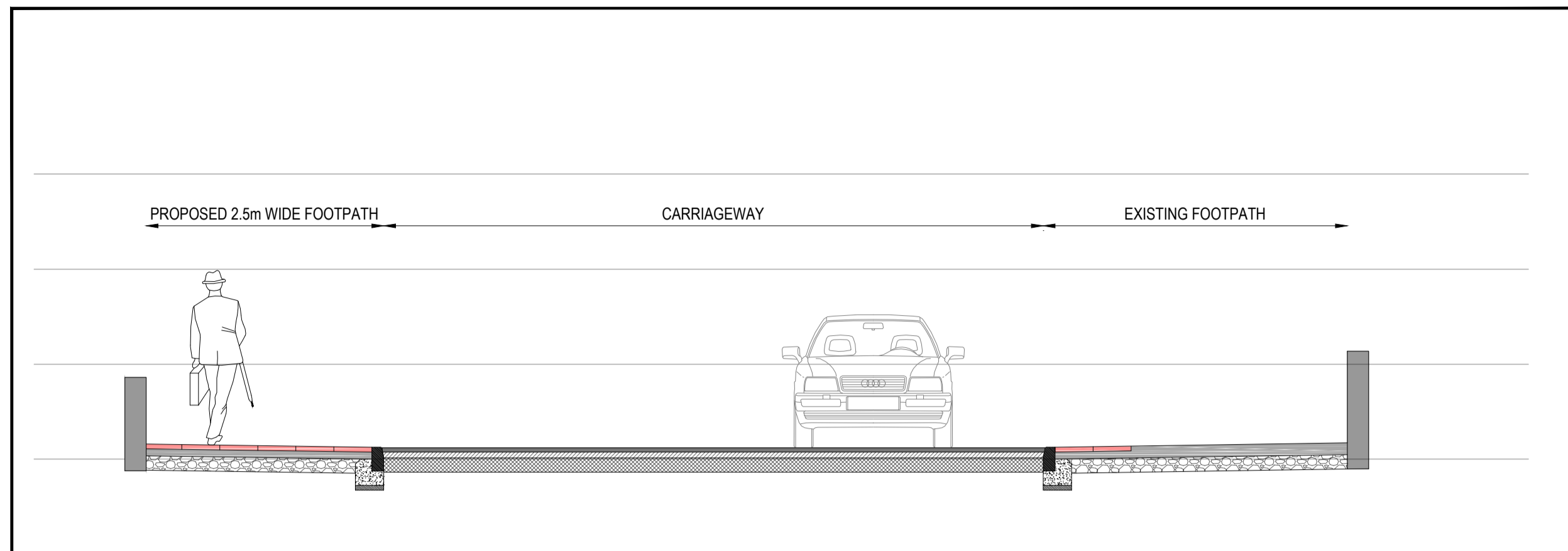
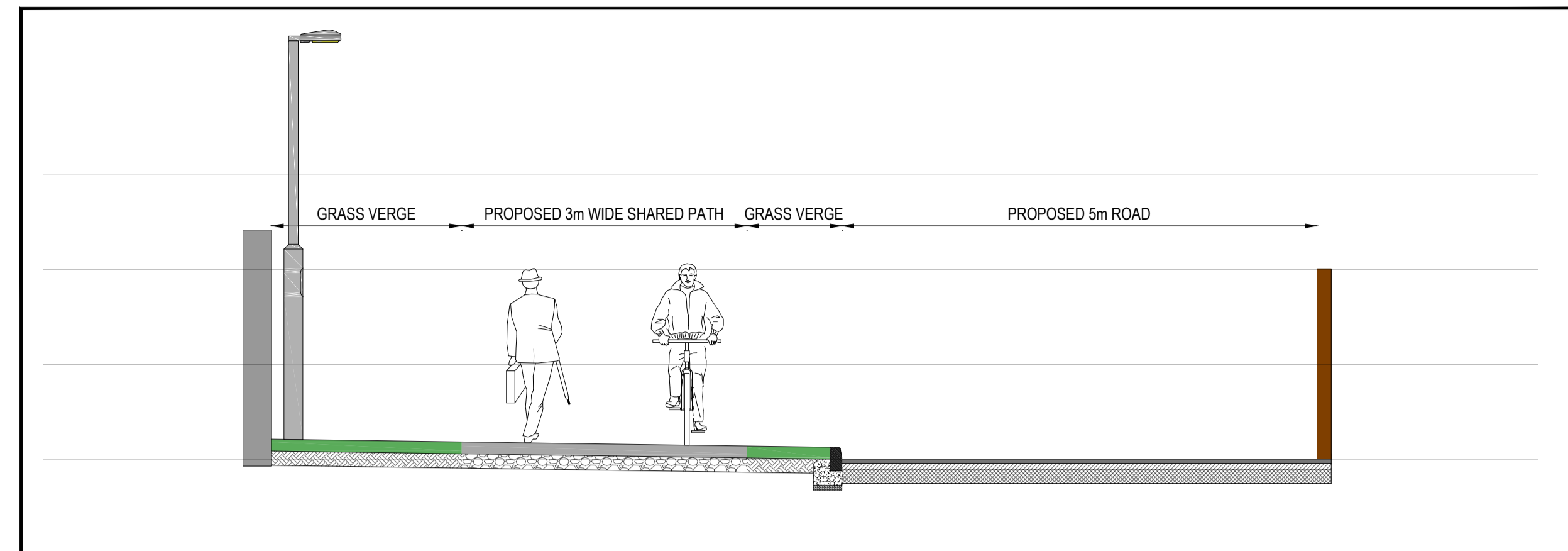


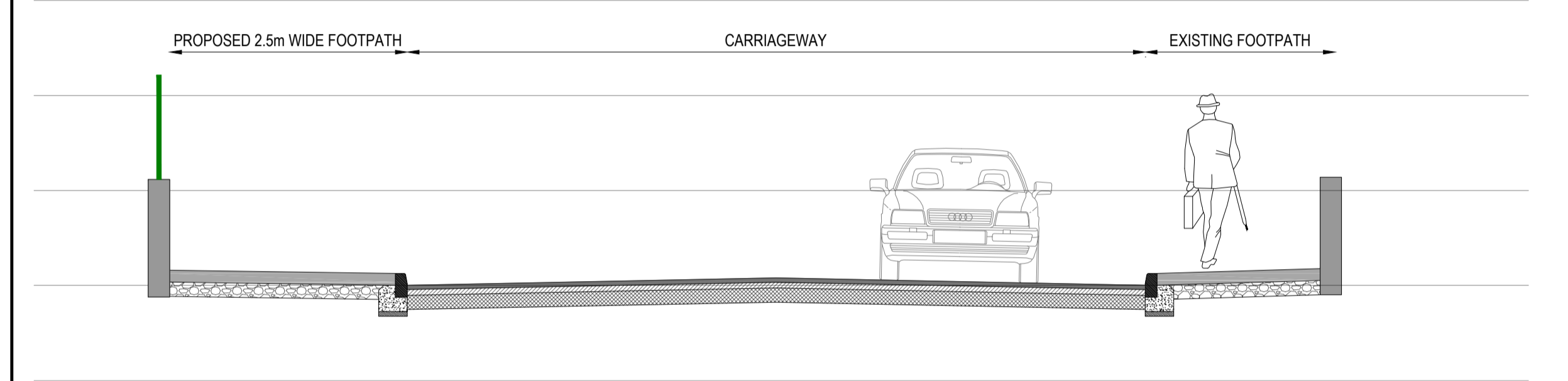
© CST Group
 This drawing and any design hereon is the copyright of the Consultants and must not be reproduced without written consent. All drawings remain the property of the Consultants. Figured dimension only to be taken from this drawing. All dimensions to be checked on site. Consultants to be informed immediately of any discrepancies before work proceeds.
 © Ordnance Survey Ireland Government of Ireland
 Ordnance Survey Ireland Licence Number EN 0052823



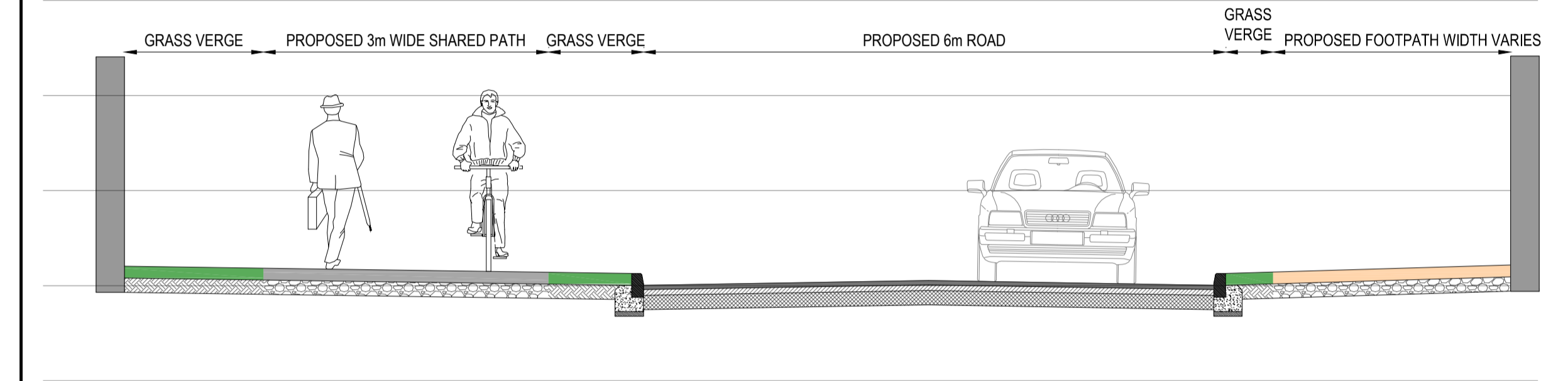
TYPICAL CROSS SECTION A - A
 SCALE 1:50



TYPICAL CROSS SECTION C - C
 SCALE 1:50



TYPICAL CROSS SECTION B - B
 SCALE 1:50



TYPICAL CROSS SECTION D - D
 SCALE 1:50



REV.	AMENDMENT	BY	DATE

DRAWN:	KL	TECH. CHECK:	KF
SCALE @ A1:	1:500	ENG. CHECK:	FF
DATE:	17.04.2023	APPROVED:	SS
STAGE:	Planning		

JOB TITLE: Granard Pedestrian & Cycle Scheme
 R194 Longford Road & Barrack Lane

DRAWING TITLE: Typical Cross Sections

CLIENT: Longford County Council

DRAWING NO: 122264-151
 REV: PO

CST Group
 Chartered Consulting Engineers
 1, O'CONNELL ST.
 SUGO
 F91 W7TV
 IRELAND
 +353 71 919 4500
 info@cstgroup.ie
 www.cstgroup.ie