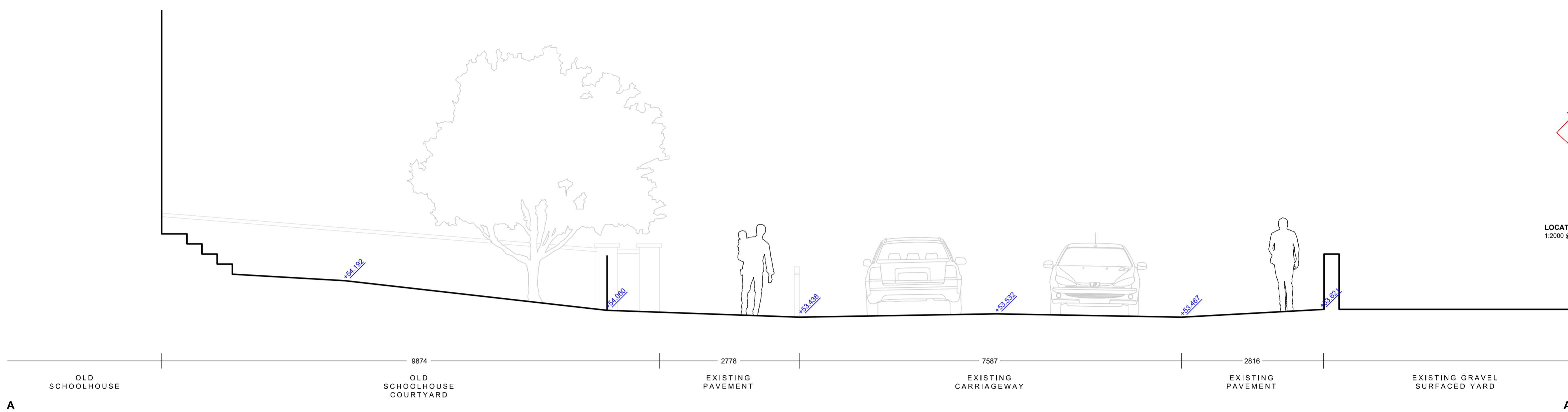
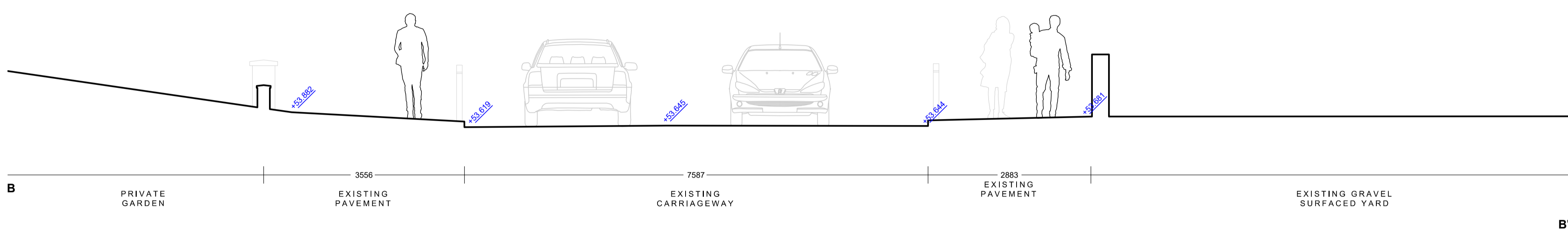


LOCATION PLAN  
1:2000 @ A1



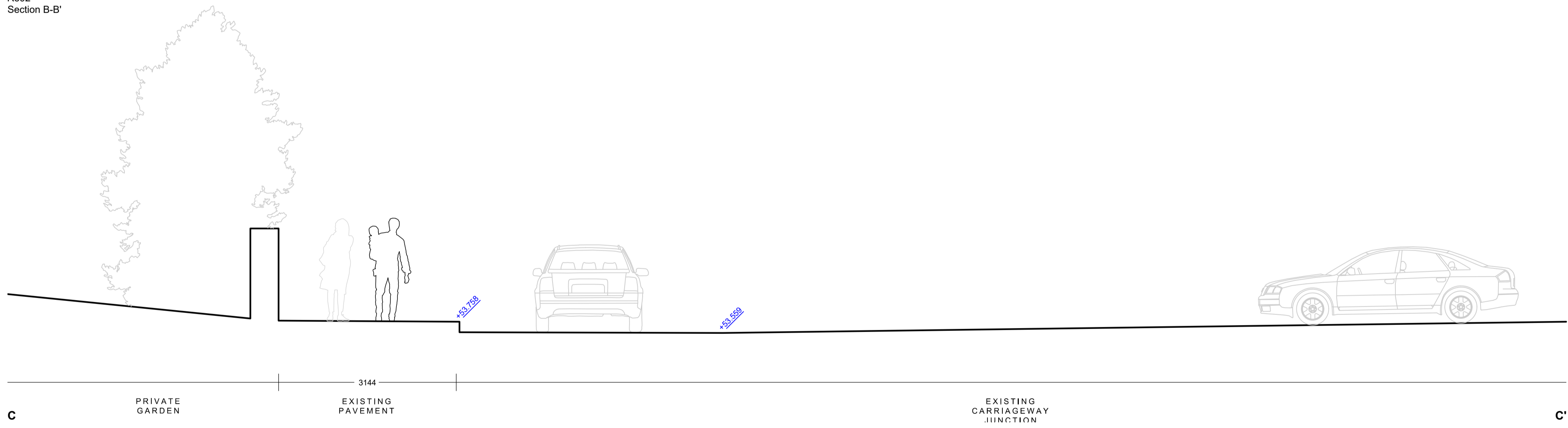
A  
R392  
Section A-A'

A'



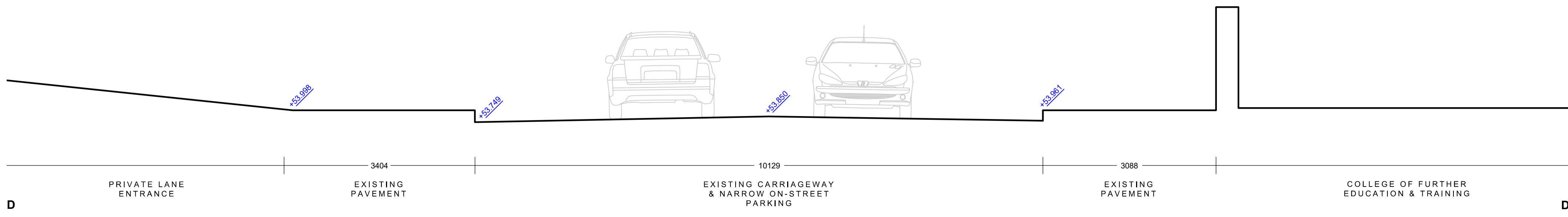
B  
R392  
Section B-B'

B'



C  
R392  
Section C-C'

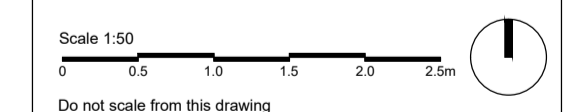
C'



D  
R392  
Section D-D'

D'

Rev	Date	Description	Drn	Chk	App
P01	21.03.24	Planning Issue	AT	TJ	TJ



Do not scale from this drawing  
All dimensions are to be verified on site  
© Drawing & design copyright LUC



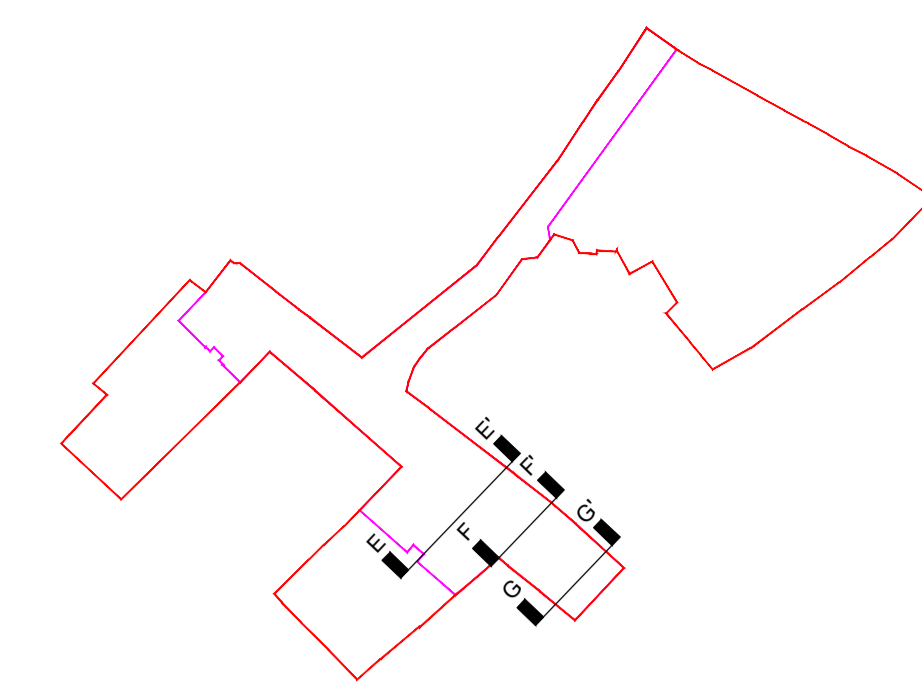
Project  
POBAL LE CHEILE PROJECT  
BALLYMAHON

Client  
LONGFORD COUNTY COUNCIL

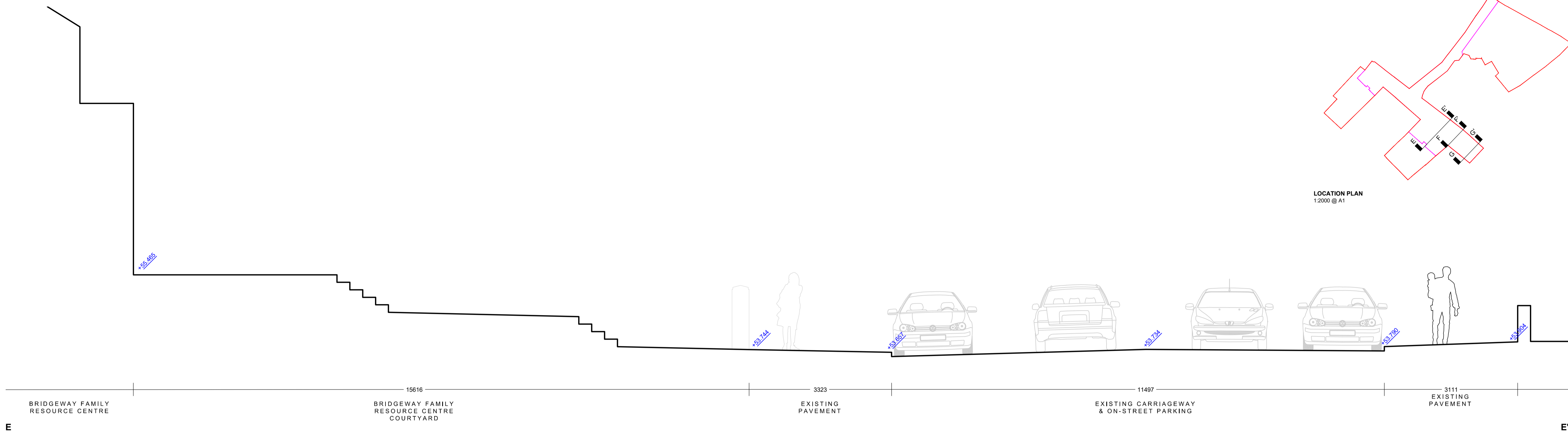
LUC Job Nr  
12764  
Scale @A1  
1:50  
Status  
S2 - INFORMATION

Drawing Title  
EXISTING STREET SECTIONS  
SHEET 1 OF 2

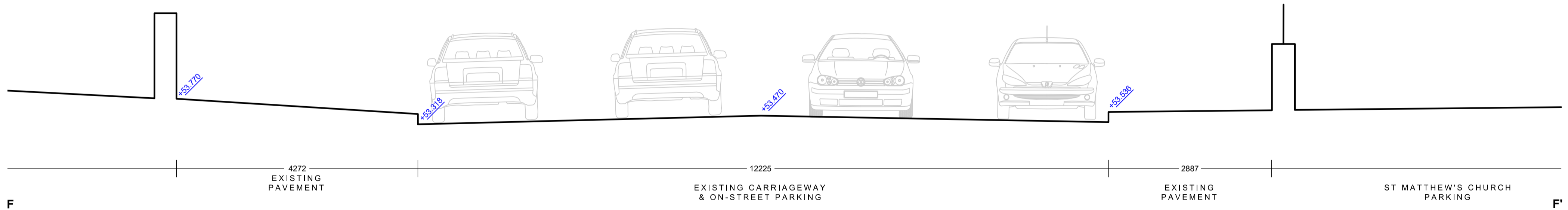
Drawing Nr  
12764-LUC-XX-XX-DR-L-01801  
Rev  
P01



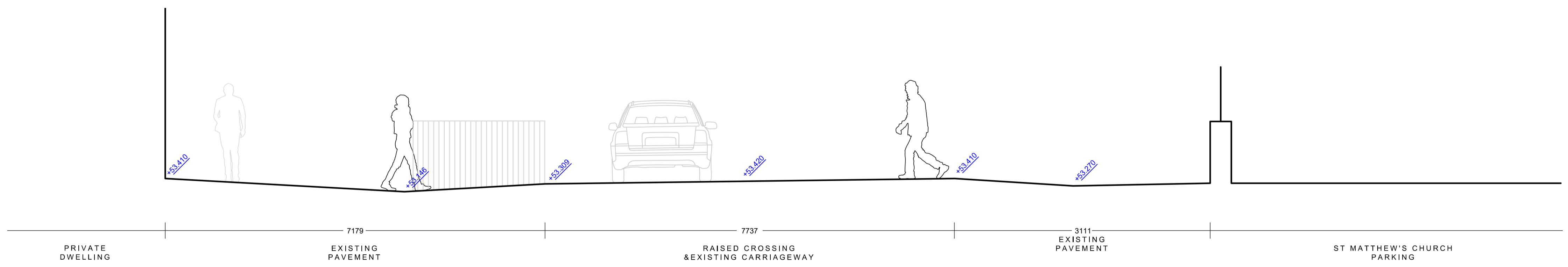
LOCATION PLAN  
1:2000 @ A1



E  
R392  
Section C-C'



F  
R392  
Section B-B'



G  
R392  
Section D-D'

PT1	21.03.24	Planning Issue	AT	TJ	TJ
Rev	Date	Description	Dm	Chn	App
Scale 1:100					
Do not scale from this drawing All dimensions are to be verified on site © Drawing & design copyright LUC					

<b>LUC</b>		www.landuse.co.uk	
Project POBAL LE CHEILE PROJECT BALLYMAHON			
Client LONGFORD COUNTY COUNCIL			
LUC Job Nr	Scale @A1	Status	
12764	1:50	S2 - INFORMATION	
Drawing Title EXISTING STREET SECTIONS SHEET 2 OF 2			
Drawing Nr	Rev		
12764-LUC-XX-XX-DR-L-01802	P01		