


































































INDICATES SITE BOUNDARY
SITE AREA: 0.473 Ha / 1.16 Acre



	Adjustment Switch		Level Crossing Units
	Antitrespass Mat		Magnet
	Ballast Bottom		Metal Base
	Ballast Top		Miscellaneous
	Bin		OLE Mast
	Bottom of Bank		Open Sided Building
	Top of Bank		Orange Pipe Crossing
	Building		Overhang
	Cable		Overhead Line
	Cable Trough		Overhead Line Gantry
	Catchpit		Pipe
	Channel		Pylon
	Change of Surface		Rail Buffer
	Check Rails		Railway Line
	Concrete		Retaining Wall
	Conductor Rail		Road Markings
	Crash Barrier		Road Sign
	Crossover Knuckle		Road Verge
	Ditch		Safety Kerb
	Door		Scrap Rail
	Edge of Platform		Seat
	Fence		Shelter
	Foliage		Signal Gantry
	Footpath		Sleepers
	French Drain		Steps
	Gabions		Switch Equipment
	Gate		Switch Heater
	Girder		Switch Motor
	Handrail		Timber Sleeper
	Hedge		Top of Wall
	Impedance Bonds		Traffic Light Sensor
	Water Edge		Verge
	Water Course Bottom		Wall

	ELEMENTS TO BE DEMOLISHED
	ELEMENTS TO BE RETAINED
	EXISTING SURROUNDINGS BUILDINGS
	EXISTING SHED
	EXISTING ABOVE GROUND OIL TANKS
	EXISTING WAY LEAVE AREA
	EXISTING GRASS-LANDSCAPE
	EXISTING TARMAC-HARDSTANDING
	EXISTING HEDGE - FOLIAGE
	EXISTING FIRE HYDRANT LOCATIONS
	EXISTING TREES & HEDGROWS
	APPROX UNDERGROUND ESB ROUTE
	APPROX UNDERGROUND GAS ROUTE
	APPROX UNDERGROUND WATER MAIN

P02	20.05.25	KD	ISSUED FOR PLANNING
P01	21-03-24	MZ	ISSUED FOR PLANNING
No.:	Date:	By:	Revision:

Figured dimensions only to be taken from this drawing. All dimensions to be checked on site. Architects to be informed immediately of any discrepancies before work commences on site.

This drawing and any design hereon is copyright of Kenny Lyons + Associates Architects and must not be reproduced in whole or in part without their prior written consent.



Block 6
Central Business Park
Clonminch, Tullamore
Co. Offaly

Tel: 057 9324241
Fax: 057 9351345
office@kerrylyons.ie

Project: POBAIL LE CHEILE REGENERATION PROJECT

Site: MAIN STREET, BALLYMAHON, CO. LONGFORD

Client: LONGFORD COUNTY COUNCIL

Title:
EXISTING & DEMOLITION
SITE MASTERPLAN


Date: 20.05.25

Drwg. No.: 2245-KLA-00-00-DR-A-005 Rev: P02

PART V

Scale: 1:500 Drawn by: MZ Checked: NM

PART VIII SUBMISSION



A1 ©2025