© Martin Peters Associates

A1

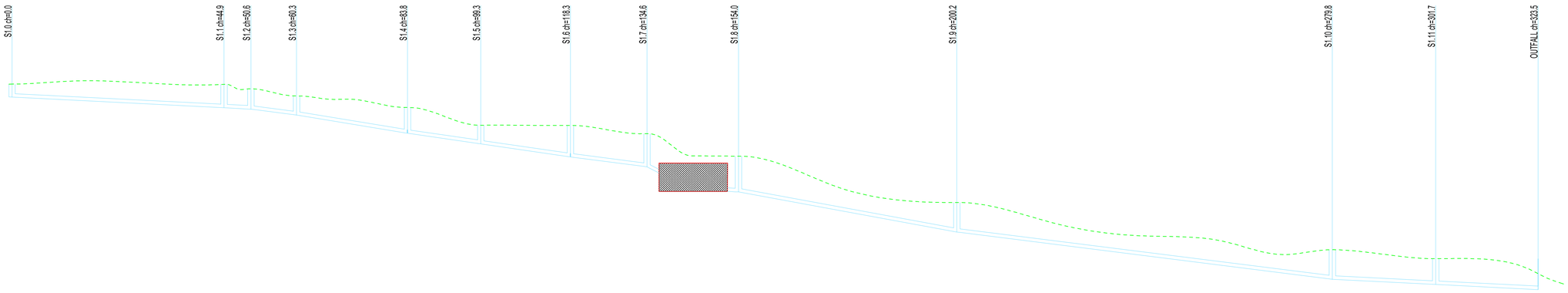

Vertical Exaggeration: 5

Datum: 39.000M AOD

MANHOLE COVER (m)	49.100			49.100	48.500	48.600		48.110		47.360		47.350		47.000	46.050	46.050		44.090		42.090		41.710		41.710
SURFACE WATER SEWER INVERT LEVELS (m)	48.550	150Ø 1/100 L=44.93		48.100 / 48.100	48.040 / 48.040	47.790 / 47.790	150Ø 1/31 L=23.52	47.020 / 47.020	150Ø 1/34 L=15.52	46.570 / 46.570	150Ø 1/35 L=19.00	46.020 / 46.020	150Ø 1/39 L=16.24	45.800 / 45.800	150Ø 1/10 L=10.11	44.590 / 44.590	44.540 / 44.540	150Ø 1/27 L=46.28	42.840 / 42.840	150Ø 1/40 L=79.59	40.840 / 40.840	150Ø 1/100 L=21.91	40.620 / 40.620	150Ø 1/99 L=21.72	40.400

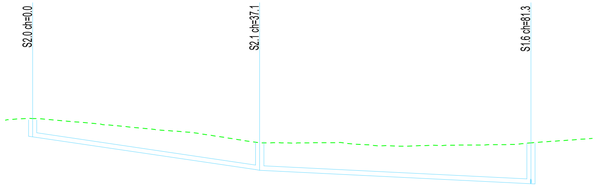

Vertical Exaggeration: 5

Datum: 45.000M AOD

MANHOLE COVER (m)	48.100		47.400		47.350
SURFACE WATER SEWER INVERT LEVELS (m)	47.550	150Ø 1/34 L=37.05	46.460 / 46.460	150Ø 1/101 L=44.28	46.020



Vertical Exaggeration: 5

Datum: 46.000M AOD

MANHOLE COVER (m)	49.100		49.100	48.110	
SURFACE WATER SEWER INVERT LEVELS (m)	48.550	150Ø 1/65 L=49.03	47.790 / 47.790	47.020	

Issue Register

No.	Date	Description	Drawn	Checked	Approved
-	-	-	-	-	-
-	-	-	-	-	-
-	-	-	-	-	-