Appendix 20: N4 Mullingar to Rooskey Corridor

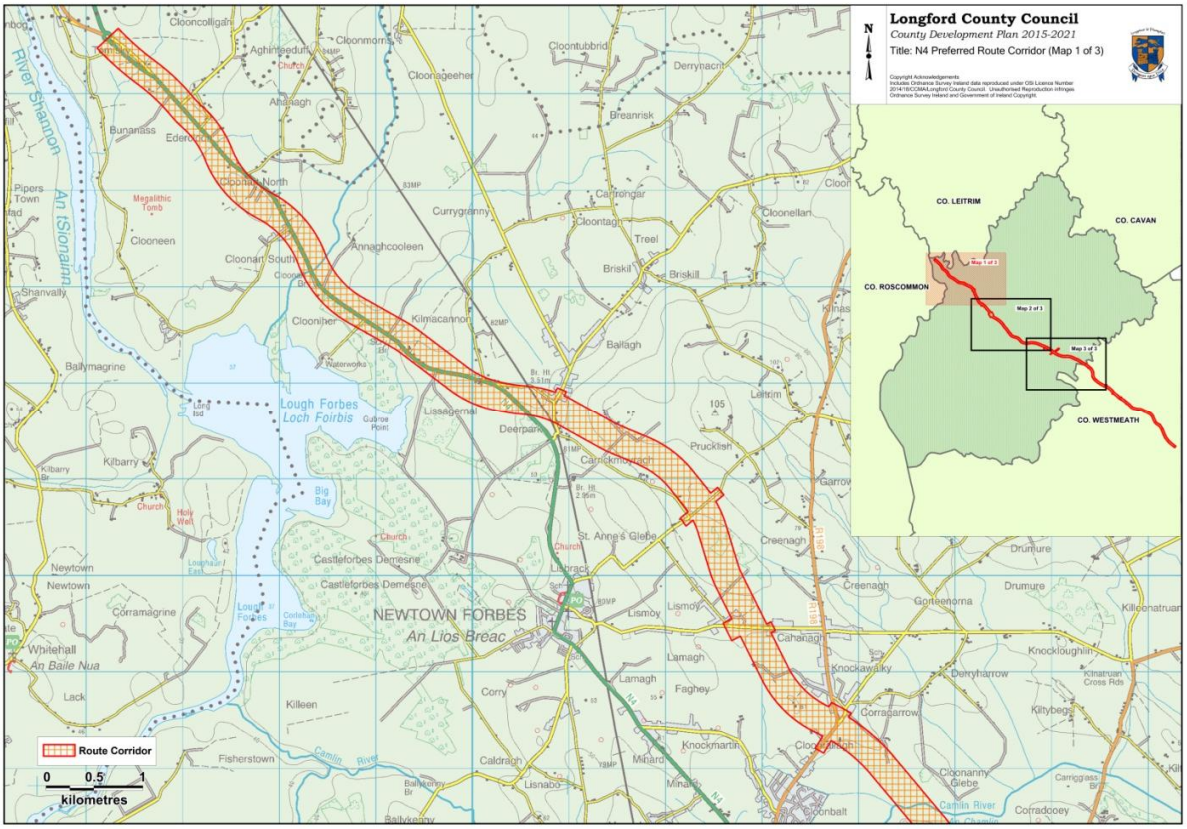
Longford County Council
County Development Plan 2015-2021
Title: N4 Preferred Route Corridor (Map 1 of 3)
Copyright Acknowledgements
Includes Ordnance Survey Ireland data reproduced under OSi Licence Number 2014/18/CCMA/Longford County Council. Unauthorised Reproduction infringes Ordnance Survey Ireland and Government of Ireland Copyright.
N
CO. LEITRIM
CO. CAVAN
CO. ROSCOMMON
CO. WESTMEATH
Map 1 of 3
Map 2 of 3
Map 3 of 3
NEWTOWN FORBES
An Lios Breac
Lough Forbes
Loch Foirbis
Route Corridor
0 0.5 1
kilometres

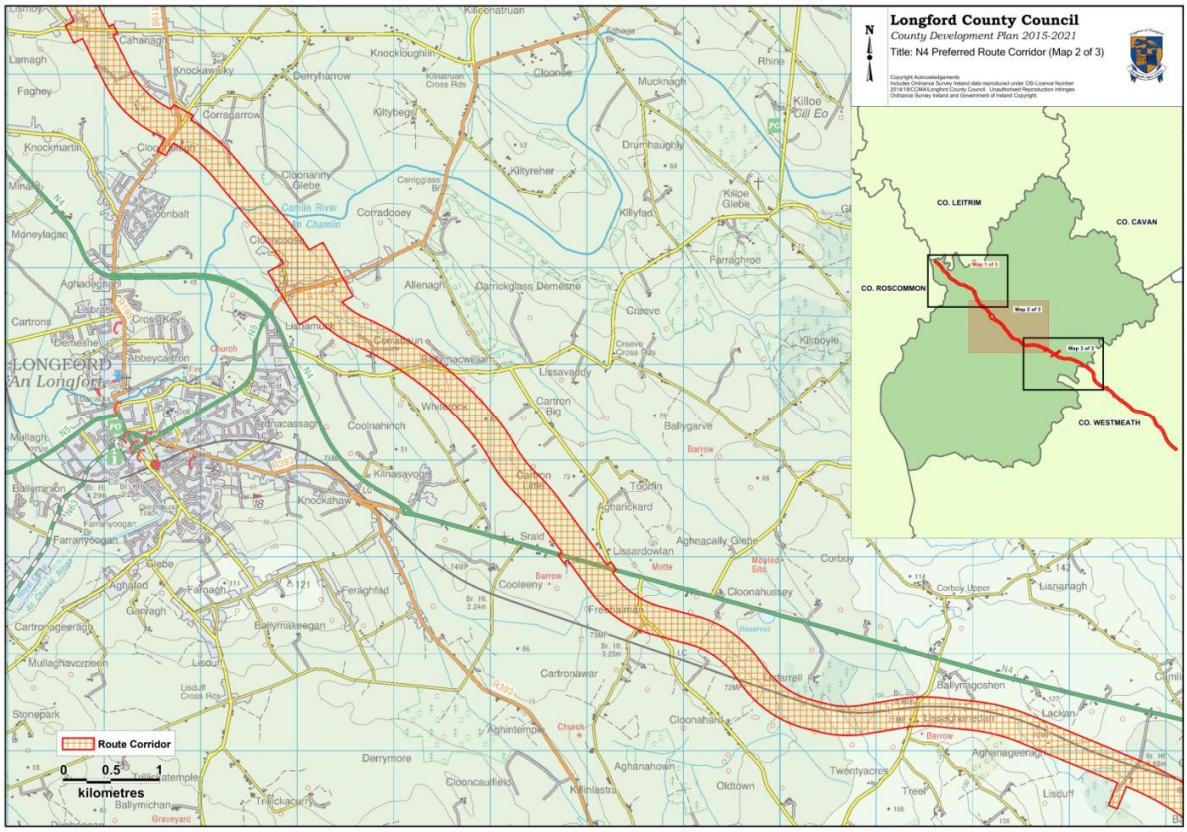
Longford County Council
County Development Plan 2015-2021
Title: N4 Preferred Route Corridor (Map 2 of 3)
Copyright Acknowledgements
Includes Ordnance Survey Ireland data reproduced under OSi Licence Number 2014/18/CCMA/Longford County Council. Unauthorised Reproduction infringes Ordnance Survey Ireland and Government of Ireland Copyright.
N
CO. LEITRIM
CO. CAVAN
CO. ROSCOMMON
CO. WESTMEATH
Map 1 of 3
Map 2 of 3
Map 3 of 3
LONGFORD
An Longfort
Route Corridor
0 0.5 1
kilometres

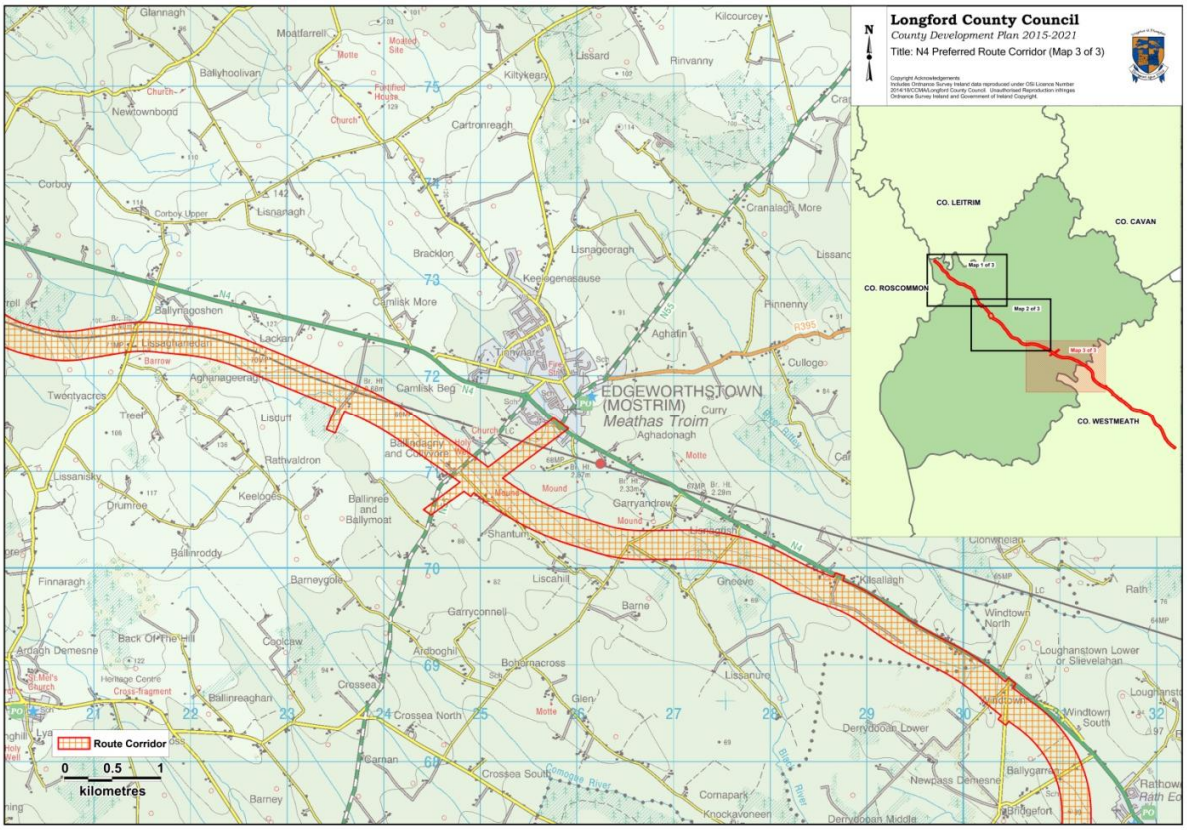
Longford County Council
County Development Plan 2015-2021
Title: N4 Preferred Route Corridor (Map 3 of 3)
Copyright Acknowledgements
Includes Ordnance Survey Ireland data reproduced under OSi Licence Number 2014/19/CCMA/Longford County Council. Unauthorised Reproduction infringes Ordnance Survey Ireland and Government of Ireland Copyright.
N
CO. LEITRIM
CO. CAVAN
CO. ROSCOMMON
CO. WESTMEATH
Map 1 of 3
Map 2 of 3
Map 3 of 3
EDGEWORTHSTOWN
(MOSTRIM)
Meathas Troim
Route Corridor
0 0.5 1
kilometres