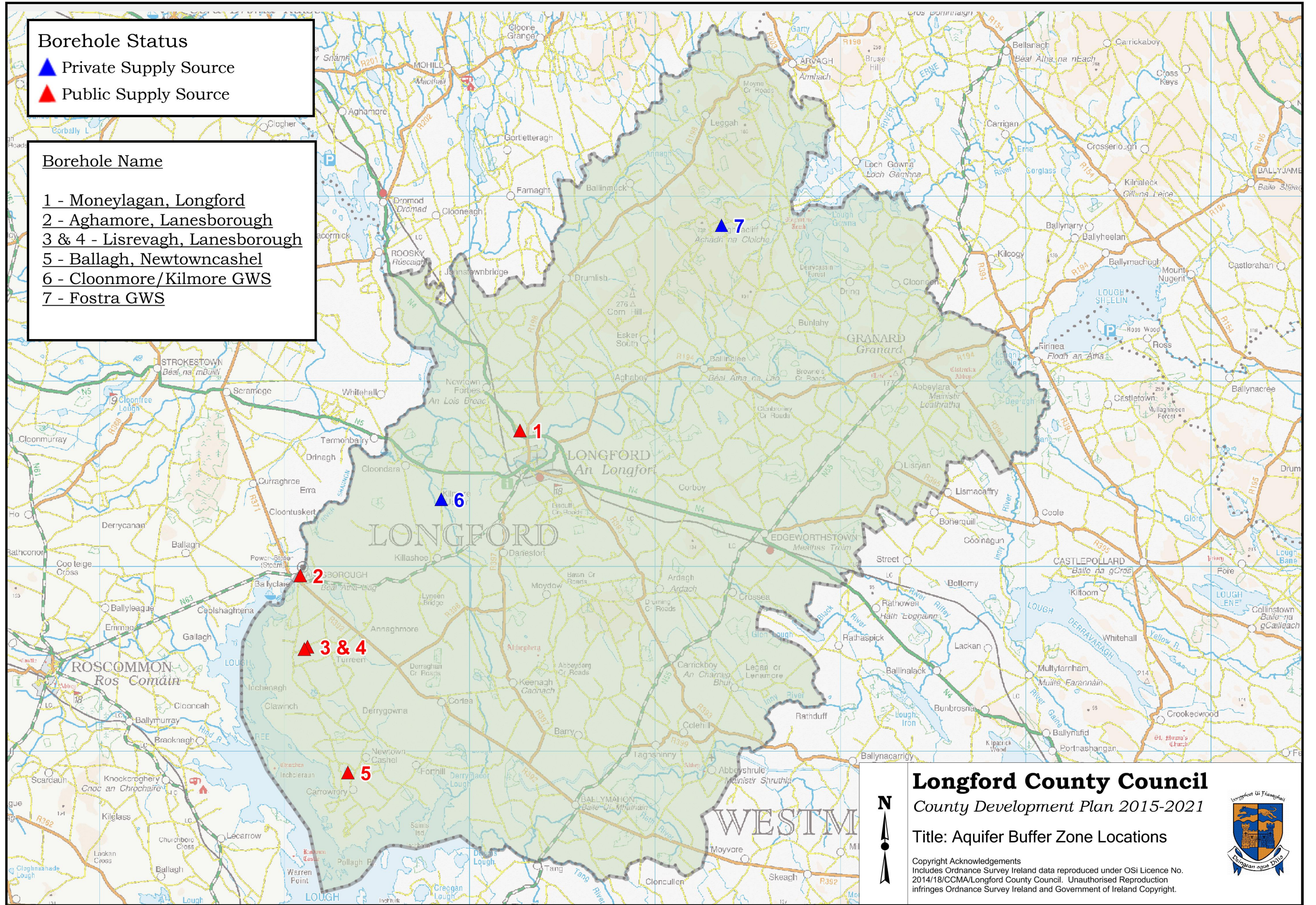

Appendix 4: Aquifer Buffer Zones

Borehole Status

- ▲ Private Supply Source
- ▲ Public Supply Source

Borehole Name

- 1 - Moneylagan, Longford
- 2 - Aghamore, Lanesborough
- 3 & 4 - Lisrevagh, Lanesborough
- 5 - Ballagh, Newtowncashel
- 6 - Cloonmore/Kilmore GWS
- 7 - Fostra GWS

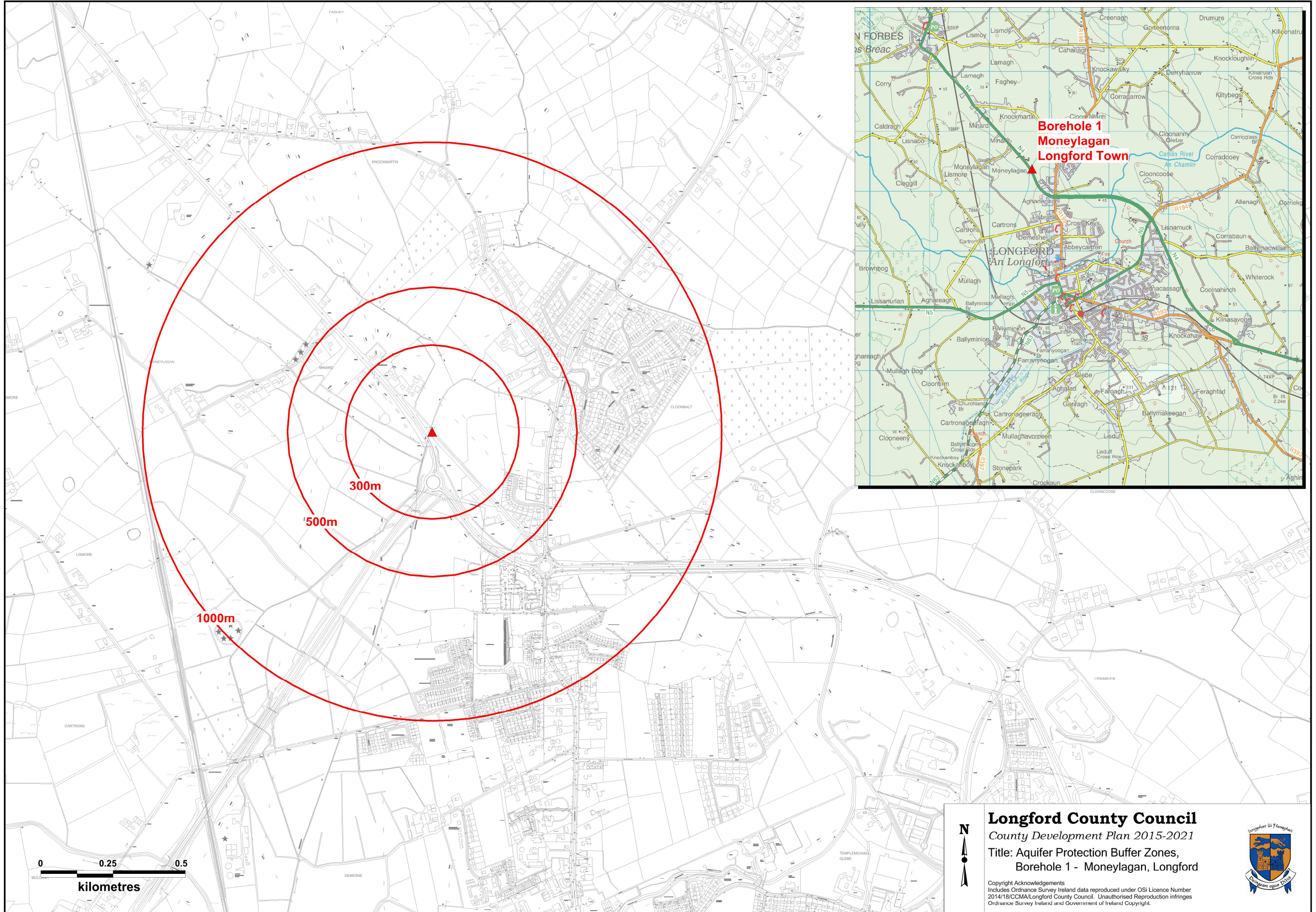


Longford County Council
County Development Plan 2015-2021

Title: Aquifer Buffer Zone Locations

Copyright Acknowledgements
Includes Ordnance Survey Ireland data reproduced under OSi Licence No. 2014/18/CCMA/Longford County Council. Unauthorised reproduction infringes Ordnance Survey Ireland and Government of Ireland Copyright.





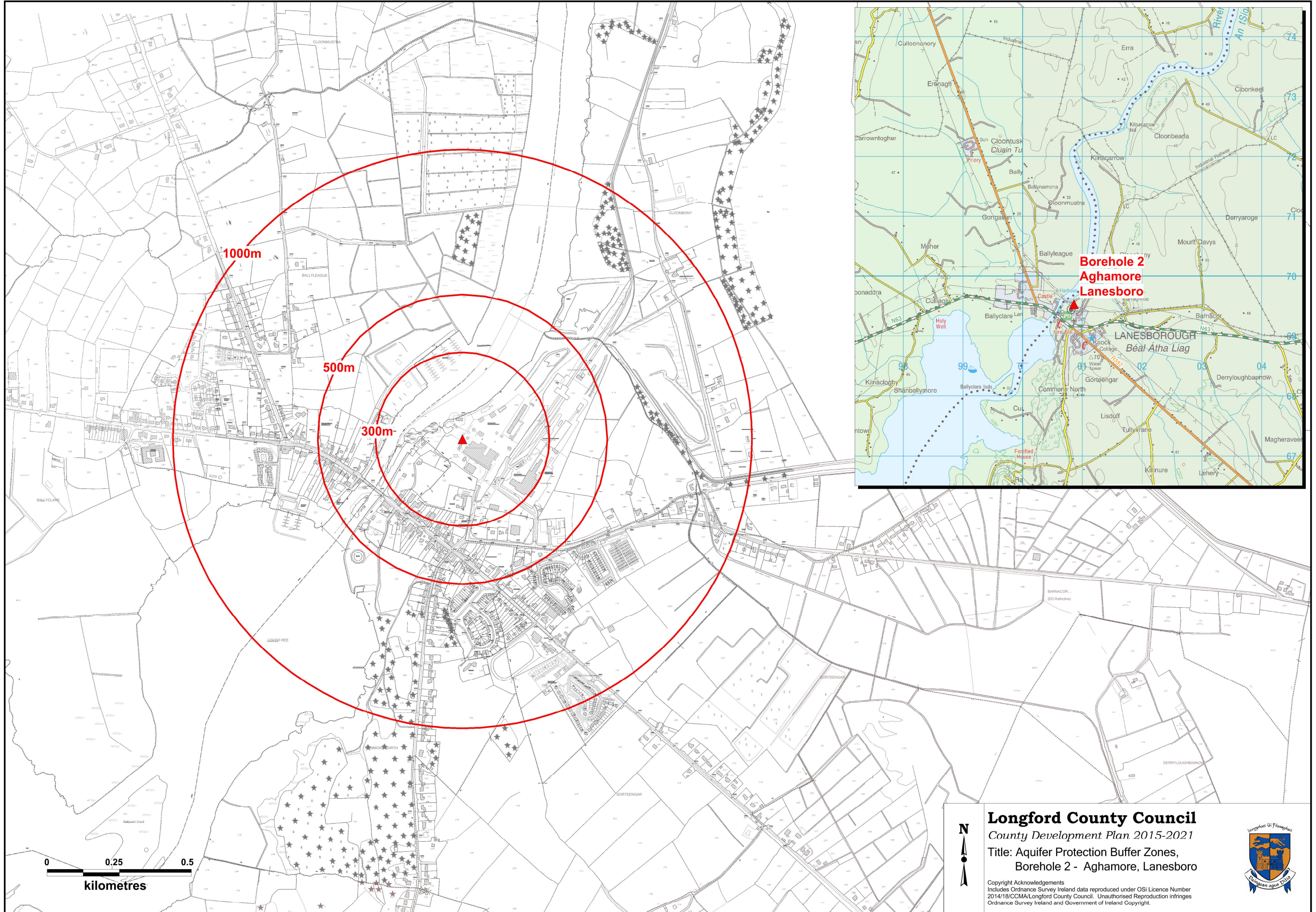
Longford County Council

County Development Plan 2015-2021

Title: Aquifer Protection Buffer Zones,
Borehole 1 - Moneylagan, Longford

Copyright Acknowledgements
Includes Ordnance Survey Ireland data reproduced under OSI Licence Number
2014/18/CCMA/Longford County Council. Unauthorised reproduction infringes
Ordnance Survey Ireland and Government of Ireland Copyright.





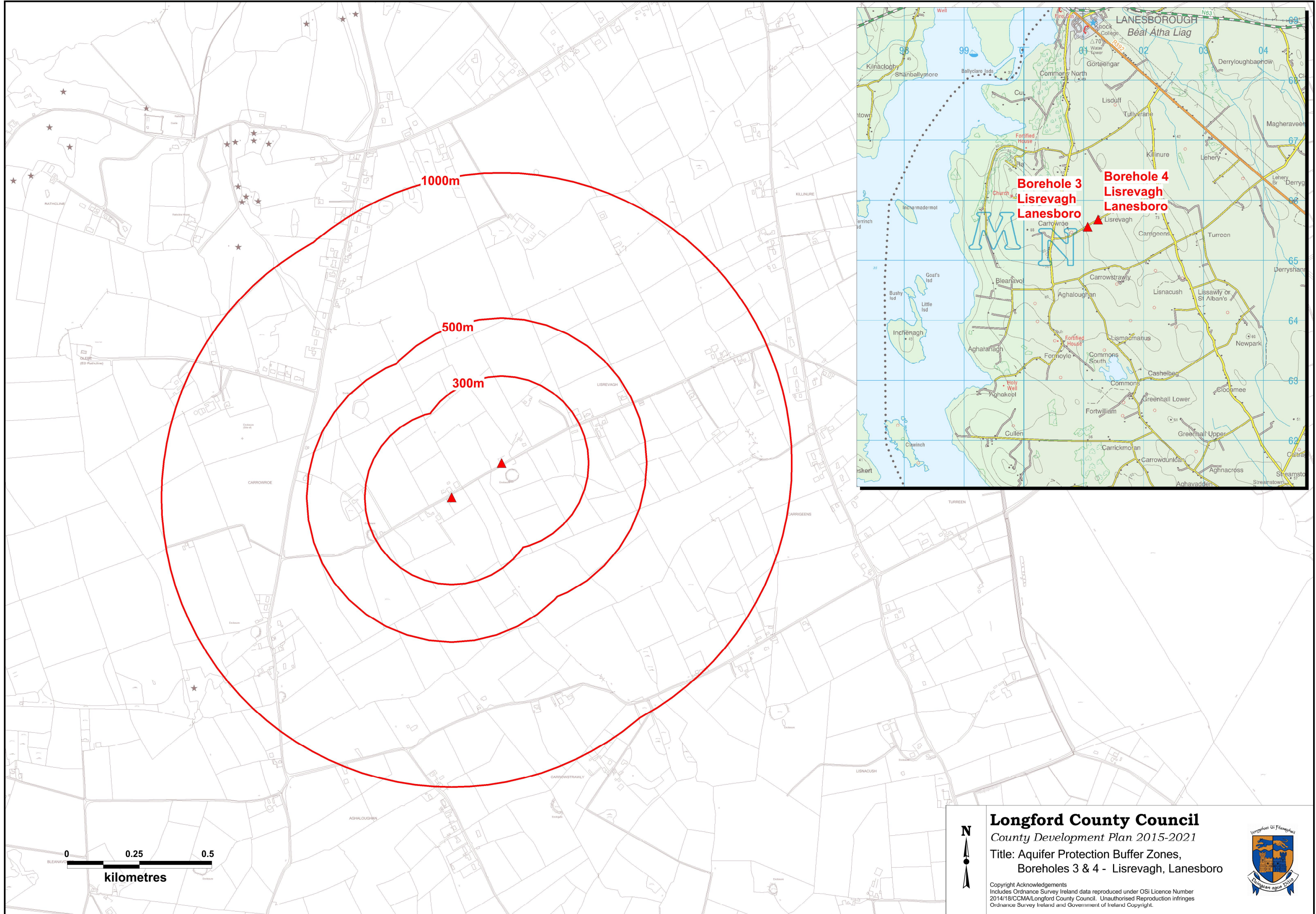
Longford County Council

County Development Plan 2015-2021

Title: Aquifer Protection Buffer Zones,
Borehole 2 - Aghamore, Lanesboro

Copyright Acknowledgements
Includes Ordnance Survey Ireland data reproduced under OSI Licence Number
2014/18/CCMA/Longford County Council. Unauthorised reproduction infringes
Ordnance Survey Ireland and Government of Ireland Copyright.





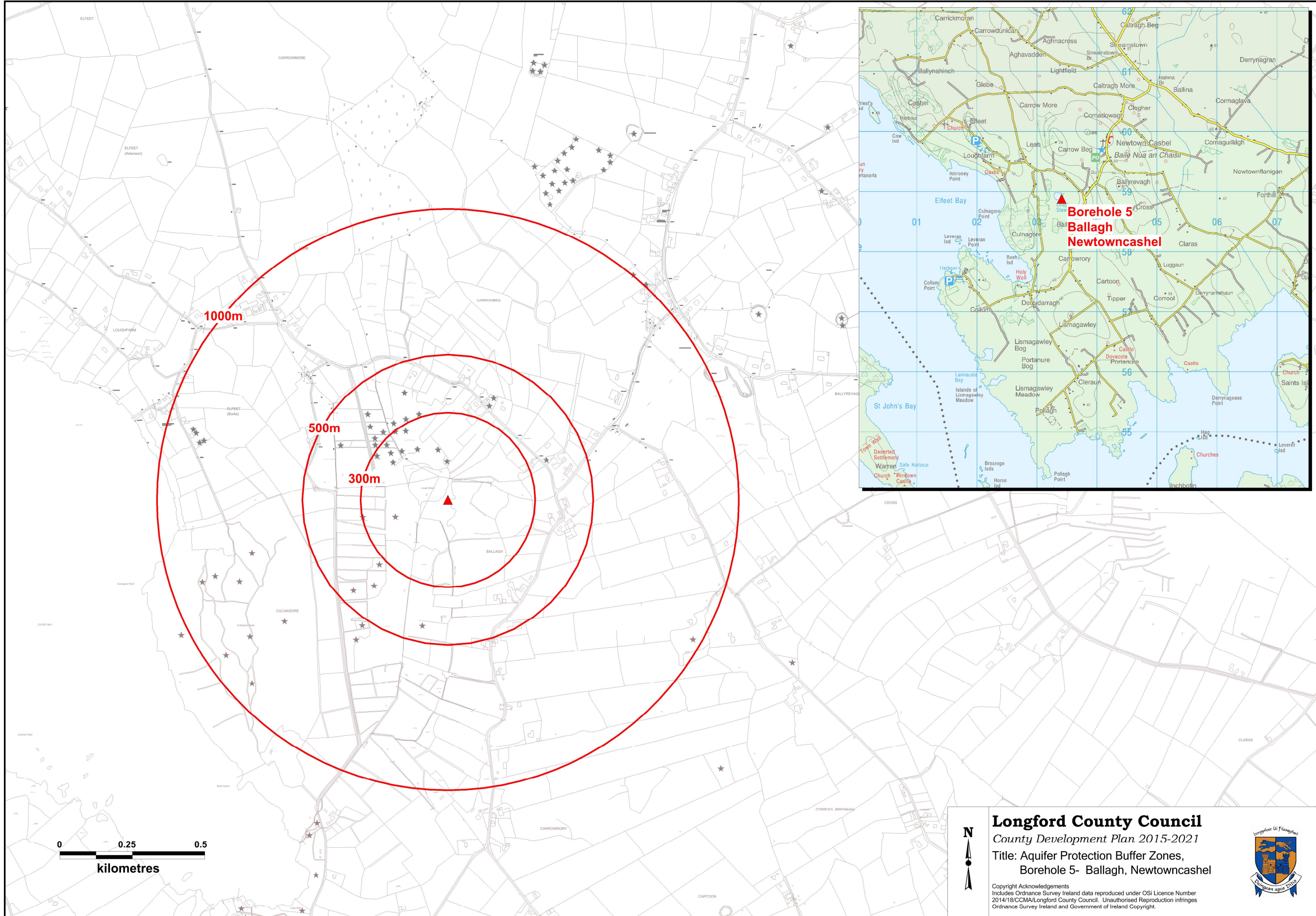
Longford County Council

County Development Plan 2015-2021

Title: Aquifer Protection Buffer Zones,
Boreholes 3 & 4 - Lisrevagh, Lanesboro

Copyright Acknowledgements
Includes Ordnance Survey Ireland data reproduced under OSI Licence Number
2014/18/CCMA/Longford County Council. Unauthorised reproduction infringes
Ordnance Survey Ireland and Government of Ireland Copyright.





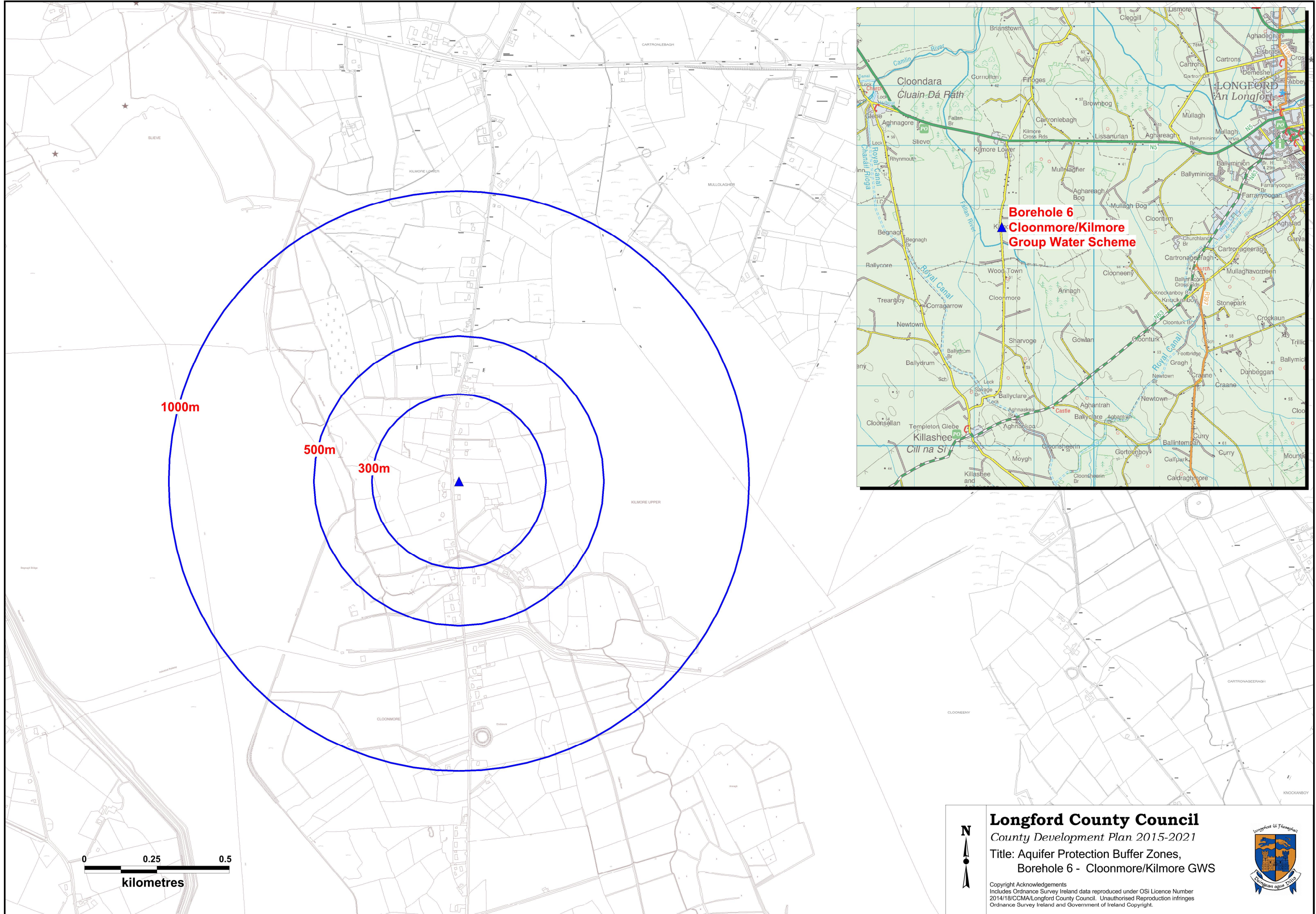
Longford County Council

County Development Plan 2015-2021

Title: Aquifer Protection Buffer Zones,
Borehole 5- Ballagh, Newtowncashel

Copyright Acknowledgements
Includes Ordnance Survey Ireland data reproduced under OSI Licence Number
2014/18/CCMA/Longford County Council. Unauthorised Reproduction infringes
Ordnance Survey Ireland and Government of Ireland Copyright.





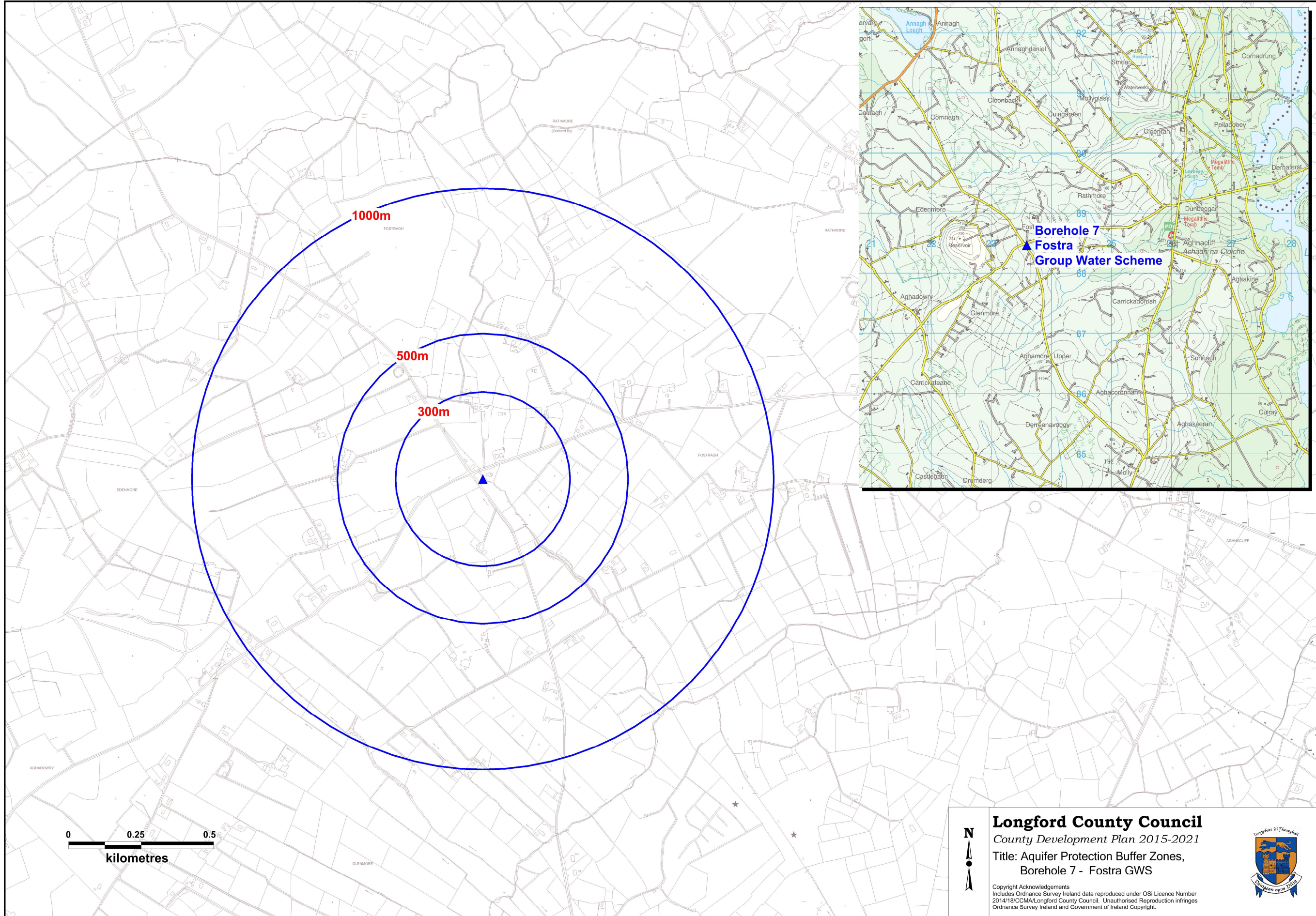
Longford County Council

County Development Plan 2015-2021

Title: Aquifer Protection Buffer Zones,
Borehole 6 - Cloonmore/Kilmore GWS

Copyright Acknowledgements
Includes Ordnance Survey Ireland data reproduced under OSI Licence Number
2014/18/CCMA/Longford County Council. Unauthorised reproduction infringes
Ordnance Survey Ireland and Government of Ireland Copyright.





Longford County Council

County Development Plan 2015-2021

Title: Aquifer Protection Buffer Zones,
Borehole 7 - Fostra GWS

Copyright Acknowledgements
Includes Ordnance Survey Ireland data reproduced under OSI Licence Number
2014/18/CCMA/Longford County Council. Unauthorised reproduction infringes
Ordnance Survey Ireland and Government of Ireland Copyright.

