

SITE LOCATION
SCALE= 1:5000

LEGEND

BOUNDARY LINE

KEYPLAN
SCALE= 1:1000

COORDINATES:
X: 608023
Y: 770099

ORDNANCE SURVEY OF IRELAND LICENCE NO. CYALS0503421 © TAILTE ÉIREANN - SURVEYING

- THIS DRAWING TO BE READ IN CONJUNCTION WITH ALL OTHER RELEVANT DESIGN TEAM DRAWINGS AND SPECIFICATIONS.
- FOR SETTING OUT REFER TO ARCHITECT'S DRAWINGS. DO NOT SCALE THIS DRAWING. USE FIGURED DIMENSIONS ONLY.
- NO PART OF THIS DOCUMENT MAY BE REPRODUCED OR TRANSMITTED IN ANY FORM OR STORED IN ANY RETRIEVAL SYSTEM OF ANY NATURE WITHOUT THE WRITTEN PERMISSION OF O'CONNOR SUTTON CRONIN AS COPYRIGHT HOLDER EXCEPT AS AGREED FOR USE ON THE PROJECT FOR WHICH THE DOCUMENT WAS ORIGINALLY ISSUED.

Rev No.	Date	Revision Note	Drn by	Chkd by
P01	03.06.26	ISSUED FOR INFORMATION	JM	JC
P02	17.06.26	ISSUED FOR INFORMATION	LM	JC

Rev No.	Date	Revision Note	Drn by	Chkd by

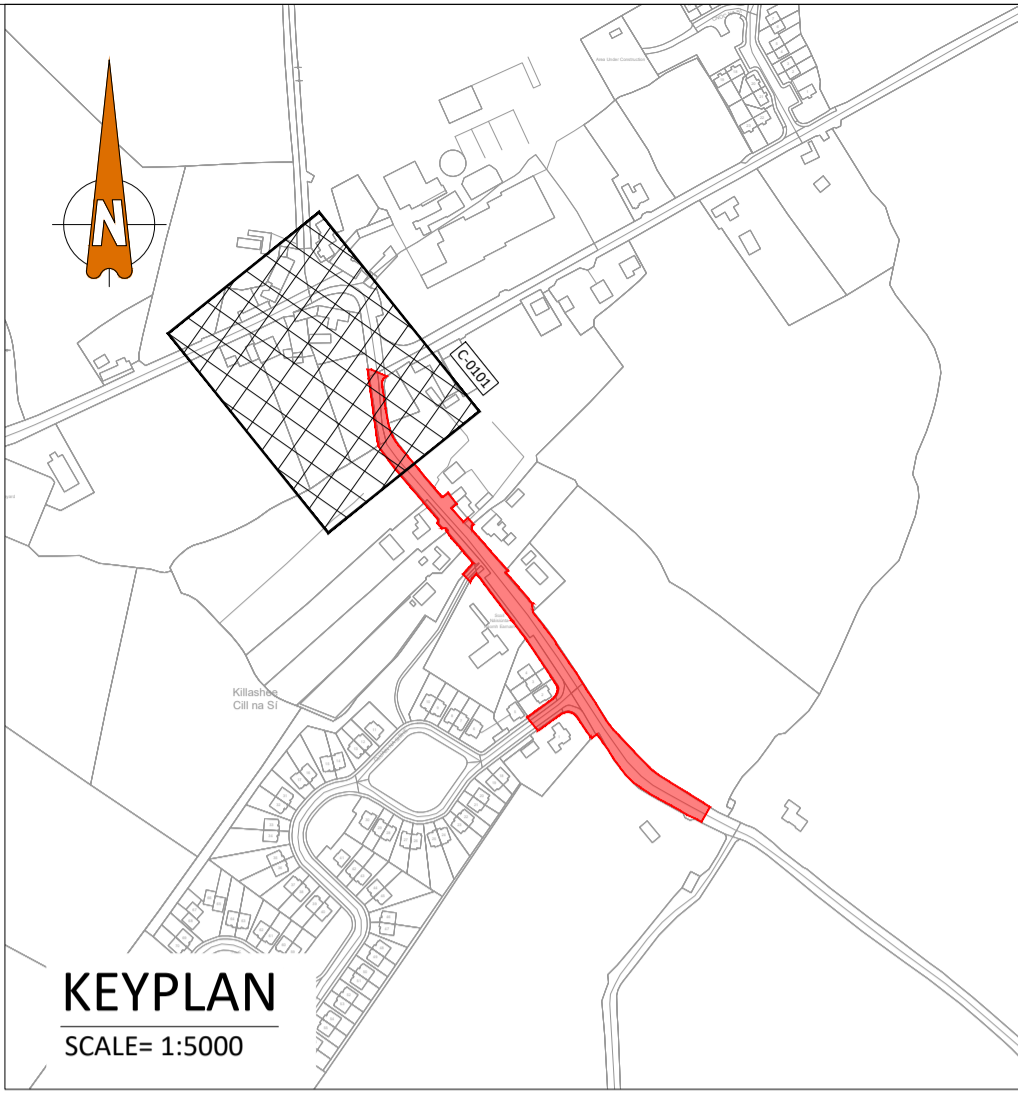


O'CONNOR SUTTON CRONIN
MULTIDISCIPLINARY CONSULTING ENGINEERS
Civil / Structural / Environmental / Mechanical / Electrical / Sustainability
Dublin Office: 9 Prussia Street, Dublin 7. D07 KT57.
Tel: +353 (0)1 8682000 Web: www.ocsc.ie
Dublin London Belfast Galway Cork Birmingham

Client: Longford County Council
Project: St. Earnan's N.S. Safe Routes to School
Zone A

Title: Preliminary Design
Key Plan

Code | Originator | Zone | Level | Type | Role | Number | Status | Revision
L416 | OCSC | ZA | XX | DR | C | 0100 | S3 | P02
Date: 03.06.26 Scale: 1:1000 @ A1 Drn by: LM Chkd by: JC Aprvd by: NMM



LEGEND

BOUNDARY LINE	
ROAD SURFACE	
EXISTING GRAVEL SURFACE	
EXISTING FOOTPATH	
EXISTING WALL	
EXISTING GATE	
EXISTING GRASSED AREA	
EXISTING MASSIVE VEGETATION	
EXISTING KERB	
PROPOSED KERB	
EXISTING ELETRICITY COLUMN	
EXISTING LIGHTING COLUMN	
PROPOSED LIGHTING COLUMN	
PROPOSED FOOTPATH	
PROPOSED 'CIRCLES' ROAD MARKING (THERMOPLASTIC)	
PROPOSED GRASSED AREA	
RED BLISTER TACTILE PAVING (CONTROLLED CROSSING)	
PROPOSED PENCIL BOLLARD	
PROPOSED GATEWAY	
EXISTING SIGNAGE	
PROPOSED SIGNAGE	
EXISTING SIGNAGE TO BE REMOVED	

LAYOUT PLAN

SCALE= 1:250

COORDINATES:


X: 608023
Y: 770099

ORDNANCE SURVEY OF IRELAND LICENCE NO. CYALS0503421 © TAILTE ÉIREANN - SURVEYING

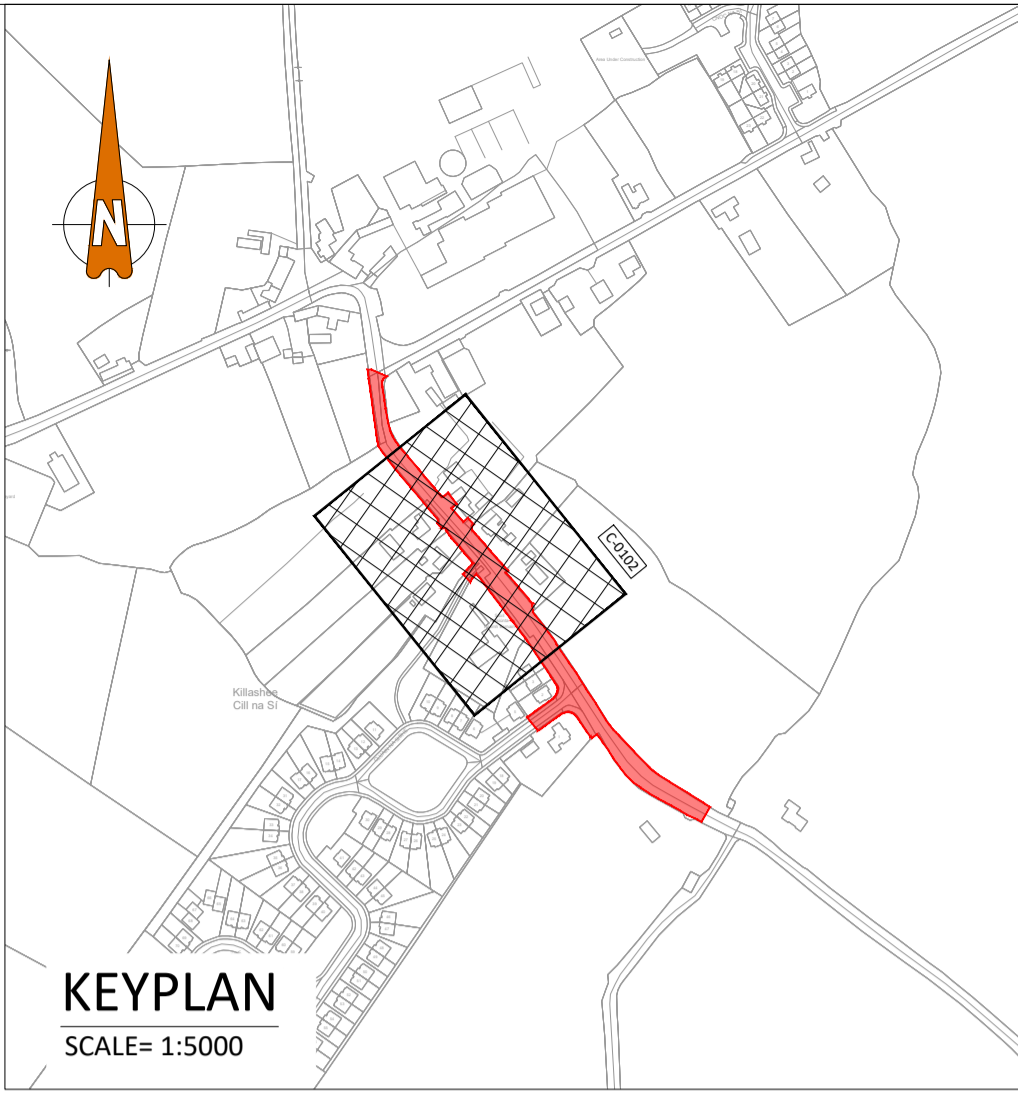
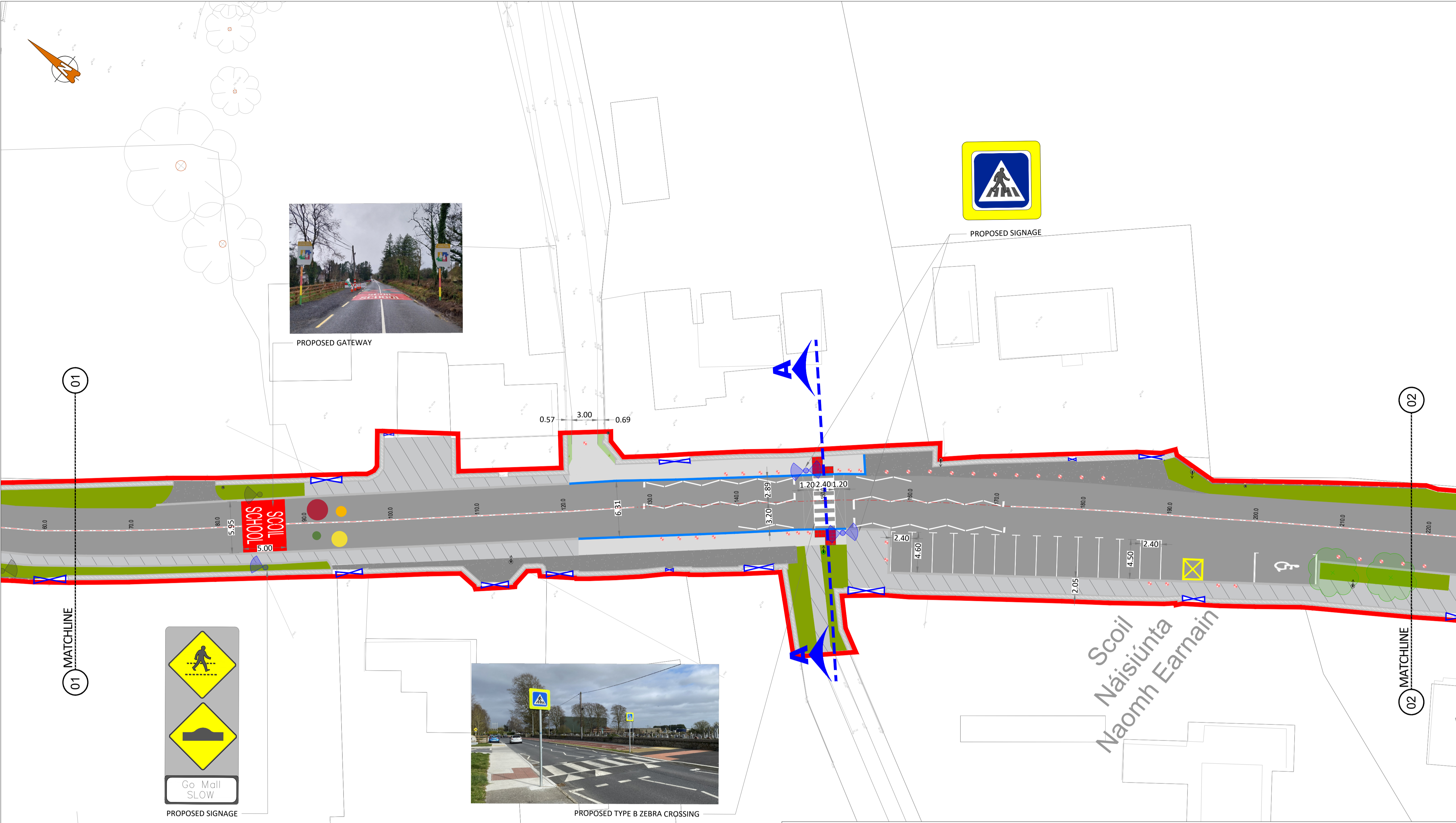
- THIS DRAWING TO BE READ IN CONJUNCTION WITH ALL OTHER RELEVANT DESIGN TEAM DRAWINGS AND SPECIFICATIONS.
- FOR SETTING OUT REFER TO ARCHITECT'S DRAWINGS. DO NOT SCALE THIS DRAWING. USE FIGURED DIMENSIONS ONLY.
- NO PART OF THIS DOCUMENT MAY BE REPRODUCED OR TRANSMITTED IN ANY FORM OR STORED IN ANY RETRIEVAL SYSTEM OF ANY NATURE WITHOUT THE WRITTEN PERMISSION OF O'CONNOR SUTTON CRONIN AS COPYRIGHT HOLDER EXCEPT AS AGREED FOR USE ON THE PROJECT FOR WHICH THE DOCUMENT WAS ORIGINALLY ISSUED.

Rev No.	Date	Revision Note	Drn by	Chkd by
P01	03.06.26	ISSUED FOR INFORMATION	JM	JC
P02	17.06.26	ISSUED FOR INFORMATION	LM	JC

Rev No.	Date	Revision Note	Drn by	Chkd by



Client:	Longford County Council
Project:	St. Earnan's N.S. Safe Routes to School Zone A
Title:	Preliminary Design Layout Plan Sheet 01 of 03
Code	Originator: Zone Level Type Role Number Status Revision
L416	OCSC · ZA · XX · DR · C · 0101 S3 P02
Date:	03.06.26 Scale: 1:250 @ A1 Drn by:LM Chkd by:JC Aprvd by:NMM



LEGEND

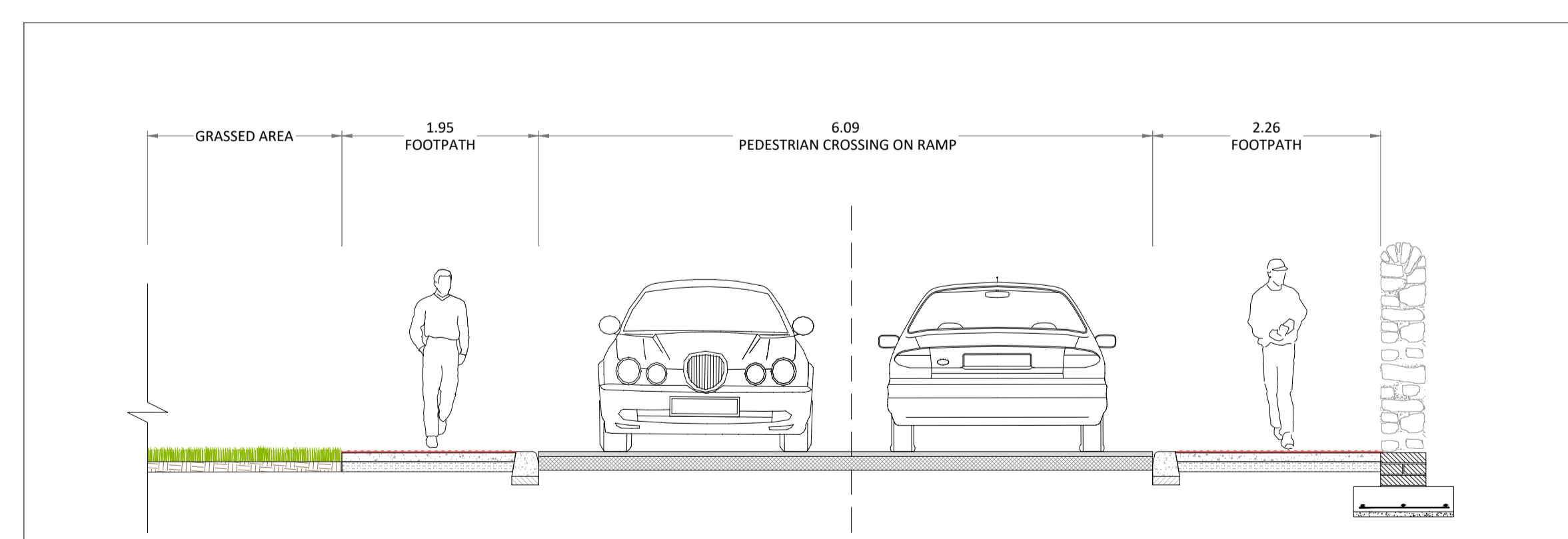
BOUNDARY LINE	[Red line symbol]
ROAD SURFACE	[Grey hatched symbol]
EXISTING GRAVEL SURFACE	[Dark grey hatched symbol]
EXISTING FOOTPATH	[Light grey hatched symbol]
EXISTING WALL	[Grey rectangle symbol]
EXISTING GATE	[Blue double arrow symbol]
EXISTING GRASSED AREA	[Green hatched symbol]
EXISTING MASSIVE VEGETATION	[Dark green hatched symbol]
EXISTING KERB	[Blue line symbol]
PROPOSED KERB	[Red line symbol]
EXISTING ELECTRICITY COLUMN	[Circle with cross symbol]
EXISTING LIGHTING COLUMN	[Circle with dot symbol]
PROPOSED LIGHTING COLUMN	[Circle with dot and arrow symbol]
PROPOSED FOOTPATH	[Light grey hatched symbol]
PROPOSED 'CIRCLES' ROAD MARKING (THERMOPLASTIC)	[Red, yellow, green circles symbol]
PROPOSED GRASSED AREA	[Green hatched symbol]
RED BLISTER TACTILE PAVING (CONTROLLED CROSSING)	[Red square symbol]
PROPOSED PENCIL BOLLARD	[Red cross symbol]
PROPOSED GATEWAY	[Red rectangle symbol]
EXISTING SIGNAGE	[Blue arrow symbol]
PROPOSED SIGNAGE	[Blue arrow symbol]
EXISTING SIGNAGE TO BE REMOVED	[Red arrow symbol]

LAYOUT PLAN

SCALE= 1:250

COORDINATES:

X: 608023
Y: 770099




ORDNANCE SURVEY OF IRELAND LICENCE NO. CYALS053421 © TAILTE ÉIREANN - SURVEYING

- THIS DRAWING TO BE READ IN CONJUNCTION WITH ALL OTHER RELEVANT DESIGN TEAM DRAWINGS AND SPECIFICATIONS.
- FOR SETTING OUT REFER TO ARCHITECT'S DRAWINGS. DO NOT SCALE THIS DRAWING. USE FIGURED DIMENSIONS ONLY.
- NO PART OF THIS DOCUMENT MAY BE REPRODUCED OR TRANSMITTED IN ANY FORM OR STORED IN ANY RETRIEVAL SYSTEM OF ANY NATURE WITHOUT THE WRITTEN PERMISSION OF O'CONNOR SUTTON CRONIN AS COPYRIGHT HOLDER EXCEPT AS AGREED FOR USE ON THE PROJECT FOR WHICH THE DOCUMENT WAS ORIGINALLY ISSUED.

Rev No.	Date	Revision Note	Drn by	Chkd by
P01	03.06.26	ISSUED FOR INFORMATION	JM	JC
P02	17.06.26	ISSUED FOR INFORMATION	LM	JC


Rev No.	Date	Revision Note	Drn by	Chkd by



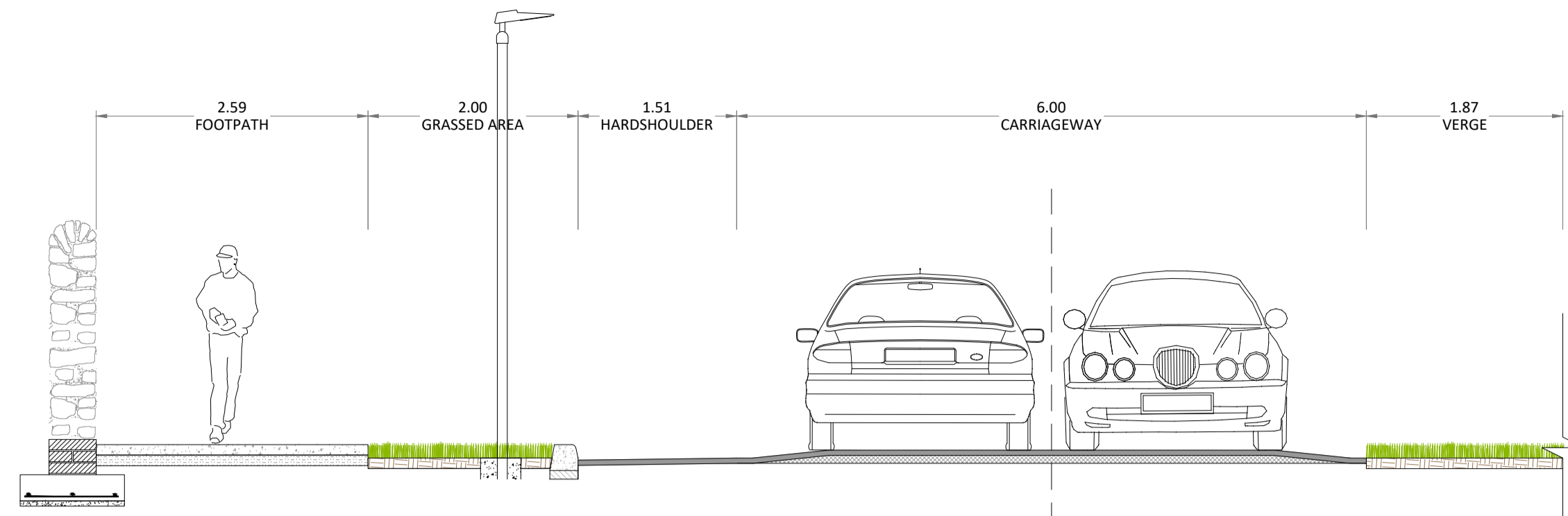
Client: Longford County Council
Project: St. Earnan's N.S. Safe Routes to School Zone A
Title: Preliminary Design Layout Plan Sheet 02 of 03

Code	Originator	Zone	Level	Type	Role	Number	Status	Revision
L416	OCSC	ZA	XX	DR	C	0102	S3	P02

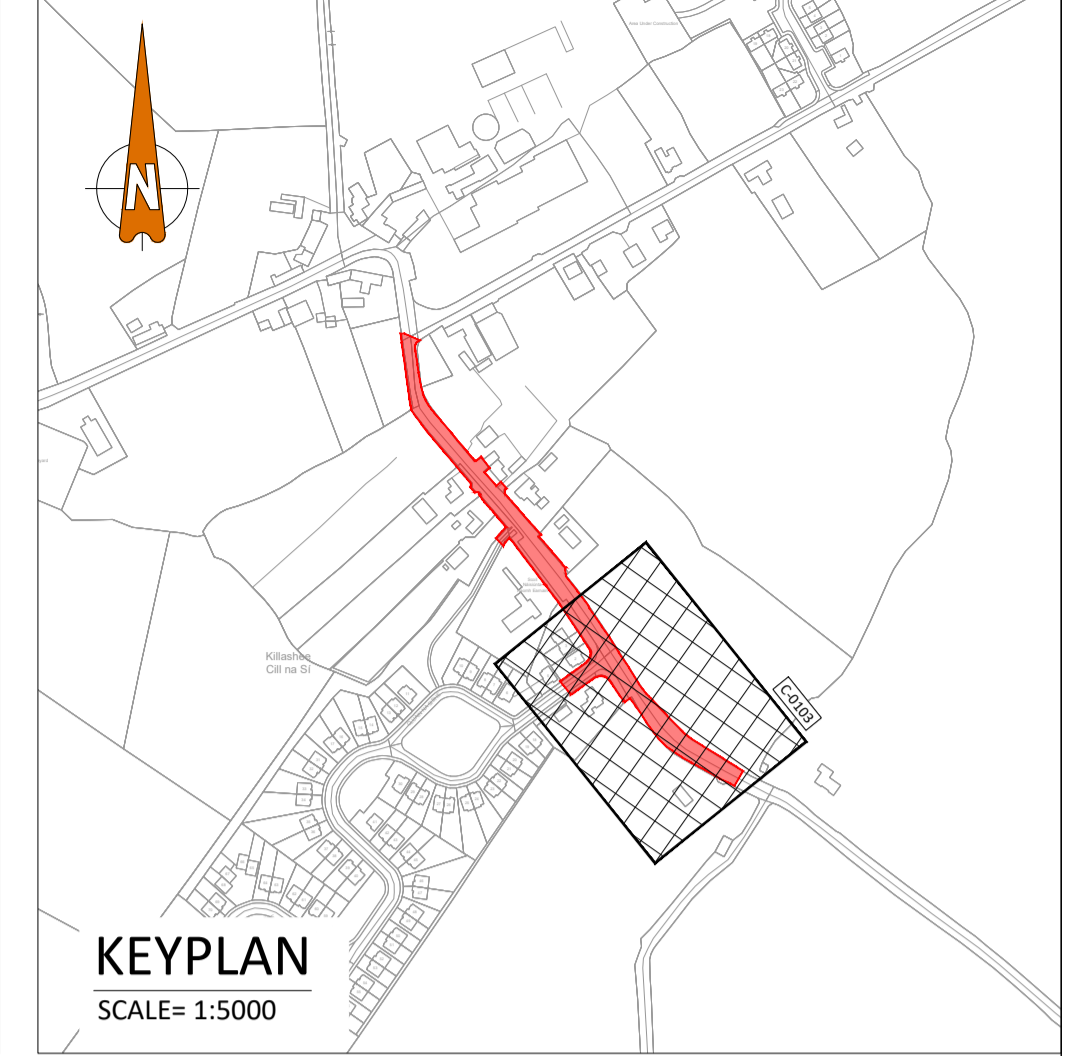
Date: 03.06.26 Scale: 1:250 @ A1 Drn by: LM Chkd by: JC Aprvd by: NMM



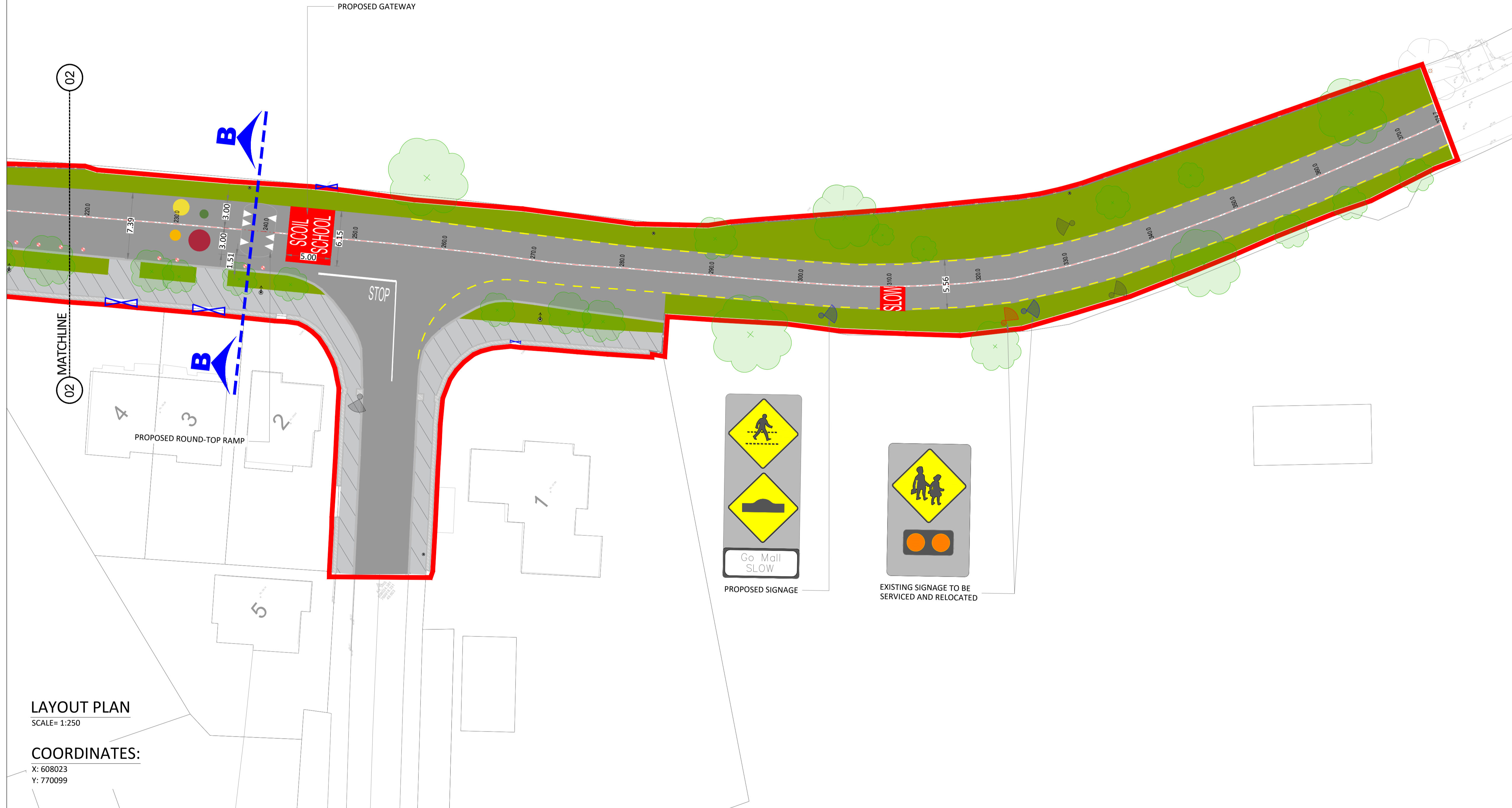
PROPOSED GATEWAY



CROSS-SECTION B-B
SCALE 1:50



KEYPLAN
SCALE= 1:5000

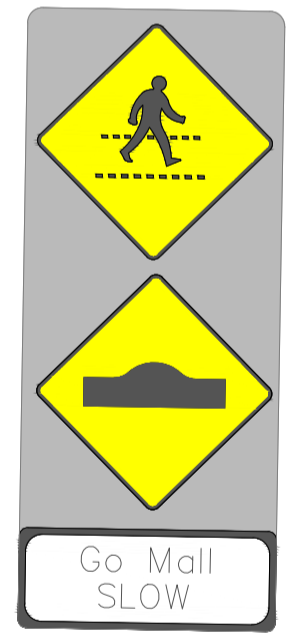


LAYOUT PLAN
SCALE= 1:250


COORDINATES:
X: 608023
Y: 770099

LEGEND

BOUNDARY LINE	
ROAD SURFACE	
EXISTING GRAVEL SURFACE	
EXISTING FOOTPATH	
EXISTING WALL	
EXISTING GATE	
EXISTING GRASSED AREA	
EXISTING MASSIVE VEGETATION	
EXISTING KERB	
PROPOSED KERB	
EXISTING ELECTRICITY COLUMN	
EXISTING LIGHTING COLUMN	
PROPOSED LIGHTING COLUMN	
PROPOSED FOOTPATH	
PROPOSED 'CIRCLES' ROAD MARKING (THERMOPLASTIC)	
PROPOSED GRASSED AREA	
RED BLISTER TACTILE PAVING (CONTROLLED CROSSING)	
PROPOSED PENCIL BOLLARD	
PROPOSED GATEWAY	
EXISTING SIGNAGE	
PROPOSED SIGNAGE	
EXISTING SIGNAGE TO BE REMOVED	



PROPOSED SIGNAGE



EXISTING SIGNAGE TO BE SERVICED AND RELOCATED

ORDNANCE SURVEY OF IRELAND LICENCE NO. CYALS0503421 © TAILTE ÉIREANN - SURVEYING

- THIS DRAWING TO BE READ IN CONJUNCTION WITH ALL OTHER RELEVANT DESIGN TEAM DRAWINGS AND SPECIFICATIONS.
- FOR SETTING OUT REFER TO ARCHITECT'S DRAWINGS. DO NOT SCALE THIS DRAWING. USE FIGURED DIMENSIONS ONLY.
- NO PART OF THIS DOCUMENT MAY BE REPRODUCED OR TRANSMITTED IN ANY FORM OR STORED IN ANY RETRIEVAL SYSTEM OF ANY NATURE WITHOUT THE WRITTEN PERMISSION OF O'CONNOR SUTTON CRONIN AS COPYRIGHT HOLDER EXCEPT AS AGREED FOR USE ON THE PROJECT FOR WHICH THE DOCUMENT WAS ORIGINALLY ISSUED.

Rev No.	Date	Revision Note	Drn by	Chkd by
P01	03.06.26	ISSUED FOR INFORMATION	JM	JC
P02	17.06.26	ISSUED FOR INFORMATION	LM	JC

Rev No.	Date	Revision Note	Drn by	Chkd by



OCSC
O'CONNOR SUTTON CRONIN
MULTIDISCIPLINARY CONSULTING ENGINEERS
Civil / Structural / Environmental / Mechanical / Electrical / Sustainability
Dublin Office: 9 Prussia Street, Dublin 7. D07 KT57.
Tel: +353 (0)1 8682000 Web: www.ocsc.ie
Dublin London Belfast Galway Cork Birmingham

Client:	Longford County Council
Project:	St. Earnan's N.S. Safe Routes to School Zone A
Title:	Preliminary Design Layout Plan Sheet 03 of 03
Code	Originator: Zone Level Type Role Number Status Revision
L416	OCSC · ZA · XX · DR · C · 0103 S3 P02
Date:	03.06.26 Scale: 1:250 @ A1 Drn by: LM Chkd by: JC Aprvd by: NMM