









Ordnance Survey Ireland Licence Number "WestmeathCCMA9802"

- NOTE:
-  PREFERRED ROUTE CORRIDOR
 -  LINK & SIDE ROADS
 -  EXISTING N4
 -  JUNCTION
 -  DUBLIN SLIGO RAILWAY LINE
 -  PROPOSED CUL-DE-SAC

This drawing is the property of Westmeath County Council and no part of it may be reproduced without their written permission.

transport21 progress in motion
 Department of Transport
 National Development Plan 2007 - 2013
 NRA National Roads Authority

Project: **N4 MULLINGAR TO LONGFORD (ROOSKY)**

Rev	Date	Description	App'd
01	MAY10	FIRST ISSUE	HF

Title: **PREFERRED ROUTE CORRIDOR (Sheet 9 of 13)**

The Preferred Route Corridor has been studied sufficiently to be shown as a practical scheme, but may be subject to change during further assessment and studies at preliminary design stage. The locations of junctions together with the provision of and location of bridges crossing the Preferred Route Corridor are also subject to change. Issues of access and accommodation works will be addressed as part of the preliminary design process.

HyderTobin CONSULTANTS
 Unit 38, Bracken Business Park, Bracken Road, Sandyford, Dublin 18, Ireland
 Tel: +353 1 293 8855 Fax: +353 1 293 8870

Drawn: P. McAteer	Job No: G01038
Checked: W. Murray	File No: 6038-09-0201038-TGD-01
Approved: M. Farry	Drawing No:
Date: MAY10	Rev: 01
Scale: 1:10,000 @ A3	6038-09