







Ordnance Survey Ireland Licence Number "WestmeathCCMA9802".

NOTE:

	PREFERRED ROUTE CORRIDOR		LINK & SIDE ROADS
	JUNCTION		EXISTING N4
			DUBLIN SLIGO RAILWAY LINE
			PROPOSED CUL-DE-SAC

This drawing is the property of Westmeath County Council and no part of it may be reproduced without their written permission.

Project: **N4 MULLINGAR TO LONGFORD (ROOSKY)**

Rev	Date	Description	App'd
01	MAY10	FIRST ISSUE	MF

Title: **PREFERRED ROUTE CORRIDOR (Sheet 11 of 13)**

HYDER TOBIN CONSULTANTS
 Unit 3B, Bracken Business Park, Bracken Road, Sandyford, Dublin 18, Ireland
 Tel. +353 1 293 8855
 Fax. +353 1 293 8870
 Job No: 609018
 File No: 6098-11-00018-100-01
 Drawing No: 6038-11
 Rev: 01
 Scale: 1:10,000 @ A3