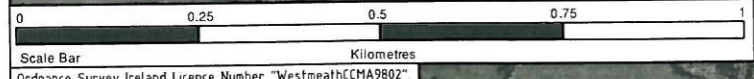








The Emerging Preferred Route Corridor presented is subject to change during further assessment and studies at preliminary design stage. The locations of junctions together with the provision of and location of bridges crossing the Emerging Preferred Route Corridor are also subject to change. Issues of access and accommodation works will be addressed as part of the preliminary design process.



Ordnance Survey Ireland Licence Number "WestmeathCCMA9802"

NOTE:

	EMERGING PREFERRED ROUTE CORRIDOR		LINK & SIDE ROADS
	JUNCTION		EXISTING N4
			DUBLIN SLIGO RAILWAY LINE
			PROPOSED CUL-DE-SAC

This drawing is the property of Westmeath County Council and no part of it may be reproduced without their written permission

N4 MULLINGAR TO LONGFORD (ROSKY)

Rev	Date	Description	Acc'd
01	MAY09	FIRST ISSUE	HW

EMERGING PREFERRED ROUTE CORRIDOR (Sheet 11 of 13)

HYDER TOBIN CONSULTANTS
Unit 38, Bracken Business Park, Bracken Road, Sandycove, Dublin 18, Ireland
Tel: +353 1 293 8855
Fax: +353 1 293 8856

Drawn	P. Murray	Job No.	6036-11
Checked	W. Murray	Est. No.	6036-11-6001038-160-01
Approved	H. Farley	Drawn No.	
Date	MAY09		
Scale	1:10,000 (p. A)		