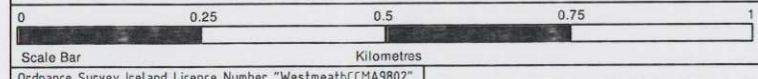








The Emerging Preferred Route Corridor presented is subject to change during further assessment and studies at preliminary design stage. The locations of junctions together with the provision of and location of bridges crossing the Emerging Preferred Route Corridor are also subject to change. Issues of access and accommodation works will be addressed as part of the preliminary design process.



NOTE:

	EMERGING PREFERRED ROUTE CORRIDOR		LINK & SIDE ROADS
	JUNCTION		EXISTING N4
			DUBLIN SLIGO RAILWAY LINE
			PROPOSED CUL-DE-SAC

This drawing is the property of Westmeath County Council and no part of it may be reproduced without their written permission.

Project:		Title:	
N4 MULLINGAR TO LONGFORD (ROOSKY)		EMERGING PREFERRED ROUTE CORRIDOR (Sheet 12 of 13)	
01	MAY09	FIRST ISSUE	ME
Rev.	Date	Description	App'd

HYDER TOBIN CONSULTANTS Unit 38, Bracken Business Park, Bracken Road, Sandymount, Dublin 18, Ireland Tel: +353 1 293 8855 Fax: +353 1 293 8870	
Drawn: P. McAfee	Job No: 6036-12
Checked: W. Murray	File No: 6036-12-0201038-100-01
Approved: M. Faray	Drawing No:
Date: MAY09	6036-12
Scale: 1:10,000 @ A3	01