







The Emerging Preferred Route Corridor presented is subject to change during further assessment and studies at preliminary design stage. The locations of junctions together with the provision of and location of bridges crossing the Emerging Preferred Route Corridor are also subject to change. Issues of access and accommodation works will be addressed as part of the preliminary design process.

NOTE

	<b>EMERGING PREFERRED ROUTE CORRIDOR</b>		<b>LINK &amp; SIDE ROADS</b>
	<b>JUNCTION</b>		<b>EXISTING N4</b>
			<b>DUBLIN SLIGO RAILWAY LINE</b>
			<b>PROPOSED CUL-DE-SAC</b>

This drawing is the property of Westmeath County Council and no part of it may be reproduced without their written permission.

**transport21** progress in motion

**NDP** National Development Plan 2018-23

**NRA** National Roads Authority

**N4 MULLINGAR TO LONGFORD (ROOSKY)**

01	MAY05	FIRST ISSUE	MF
Rev	Date	Description	Appr

**EMERGING PREFERRED ROUTE CORRIDOR (Sheet 2 of 13)**

**HyderTobin CONSULTANTS**

Unit 38, Bracken Business Park, Bracken Road, Sandycove, Dublin 18, Ireland  
Tel: +353 1 951 8555  
Fax: +353 1 293 8888

Drawn	P. McAuley	Job No.	EE-0118
Checked	W. Murray	File No.	6036-02-001018-TEG-01
Approved	M. Fahey	Drawing No.	
Date	MAY05		
Scale	1:1000 @ A3		

6036-02 01