









The Emerging Preferred Route Corridor presented is subject to change during further assessment and studies at preliminary design stage. The locations of junctions together with the provision of and location of bridges crossing the Emerging Preferred Route Corridor are also subject to change. Issues of access and accommodation works will be addressed as part of the preliminary design process.

NOTE:

	<b>EMERGING PREFERRED ROUTE CORRIDOR</b>		<b>LINK &amp; SIDE ROADS</b>
	<b>JUNCTION</b>		<b>EXISTING N4</b>
			<b>DUBLIN SLIGO RAILWAY LINE</b>
			<b>PROPOSED CUL-DE-SAC</b>

This drawing is the property of Westmeath County Council and no part of it may be reproduced without their written permission.

**N4 MULLINGAR TO LONGFORD (ROOSKY)**

01	MAY09	FIRST ISSUE	HF
Rev.	Date	Description	App'd

**EMERGING PREFERRED ROUTE CORRIDOR**  
(Sheet 3 of 13)

**HyderTobin CONSULTANTS**  
Unit 38, Bracken Business Park, Bracken Road, Sandyford, Dublin 18, Ireland  
Tel: +353 1 293 8855 Fax: +353 1 293 8810

Drawn:	P. McAree	Job No:	GD01038
Checked:	M. Murray	File No:	6036-03-GD01038-1GD-01
Approved:	M. Farley	Drawing No:	
Date:	MAY09		
Scale:	1:10,000 @ A3		

6036-03 01