







NOTE:

	<b>EMERGING PREFERRED ROUTE CORRIDOR</b>		<b>LINK &amp; SIDE ROADS</b>
	<b>JUNCTION</b>		<b>EXISTING N4</b>
			<b>DUBLIN SLIGO RAILWAY LINE</b>
			<b>PROPOSED CUL-DE-SAC</b>

This drawing is the property of Westmeath County Council and no part of it may be reproduced without their written permission.

**N4 MULLINGAR TO LONGFORD (ROOSKY)**

01	MAY08	FIRST ISSUE	MF
Rev.	Date	Description	App'd

**EMERGING PREFERRED ROUTE CORRIDOR**  
(Sheet 4 of 13)

**HyderTobin CONSULTANTS**

Unit 38, Bracken Business Park, Bracken Road, Sandford, Dublin 18, Ireland  
Tel: +353 1 293 8855  
Fax: +353 1 293 8870

Drawn: D. McAteer	Job No: 0201038
Checked: W. Murray	File No: 0306-04-0201038-T02-01
Approved: H. Egan	Drawing No:
Date: MAY08	6036-04
Scale: 1:10,000 @ A3	01

The Emerging Preferred Route Corridor presented is subject to change during further assessment and studies at preliminary design stage. The locations of junctions together with the provision of and location of bridges crossing the Emerging Preferred Route Corridor are also subject to change. Issues of access and accommodation works will be addressed as part of the preliminary design process.