







Ordnance Survey Ireland Licence Number "WestmeathCCMA9802".

NOTE:

	EMERGING PREFERRED ROUTE CORRIDOR		LINK & SIDE ROADS
	JUNCTION		EXISTING N4
			DUBLIN SLIGO RAILWAY LINE
			PROPOSED CUL-DE-SAC

This drawing is the property of Westmeath County Council and no part of it may be reproduced without their written permission.

transport21 progress in motion
NDP National Development Plan 2018-2023
 Department of Transport
 NRA National Roads Authority

Project: **N4 MULLINGAR TO LONGFORD (ROOSKY)**

01	MAY09	FIRST ISSUE	MF
Rev.	Date	Description	App'd

Title: **EMERGING PREFERRED ROUTE CORRIDOR (Sheet 9 of 13)**

HyderTobin CONSULTANTS
 Unit 38, Bracken Business Park, Bracken Road, Sandyford, Dublin 18, Ireland
 Tel: +353 1 293 8855 Fax: +353 1 293 8816

Drawn	P. McAleen	Job No.	GD01028
Checked	W. Murray	File No.	6036-09-GD01028-100-01
Approved	M. Faray	Drawing No.	
Date	MAY09		6036-09
Scale	1:10,000 @ A3		01

The Emerging Preferred Route Corridor presented is subject to change during further assessment and studies at preliminary design stage. The locations of junctions together with the provision of and location of bridges crossing the Emerging Preferred Route Corridor are also subject to change. Issues of access and accommodation works will be addressed as part of the preliminary design process.