







Ordnance Survey Ireland Licence Number "WestmeathCCMA9802"

NOTE:

	PREFERRED ROUTE CORRIDOR		LINK & SIDE ROADS
	JUNCTION		EXISTING N4
			DUBLIN SLIGO RAILWAY LINE
			PROPOSED CUL-DE-SAC

This drawing is the property of Westmeath County Council and no part of it may be reproduced without their written permission.

Project: **N4 MULLINGAR TO LONGFORD (ROOSKY)**

Rev	Date	Description	App'd
01	MAY10	FIRST ISSUE	HF

Title: **PREFERRED ROUTE CORRIDOR (Sheet 5 of 13)**

HYDER TOBIN CONSULTANTS
Unit 38, Bracken Business Park, Bracken Road, Sandycove, Dublin 18, Ireland
Tel: +353 1 293 8855
Fax: +353 1 293 8870

Drawn: P. McAree	Job No: GD01038
Checked: M. Murray	File No: 6038-05-GD01038-1GD-01
Approved: M. Farley	Drawing No:
Date: MAY10	Rev: 01
Scale: 1:10,000 @ A3	6038-05

The Preferred Route Corridor has been studied sufficiently to be shown as a practical scheme, but may be subject to change during further assessment and studies at preliminary design stage. The locations of junctions together with the provision of and location of bridges crossing the Preferred Route Corridor are also subject to change. Issues of access and accommodation works will be addressed as part of the preliminary design process.