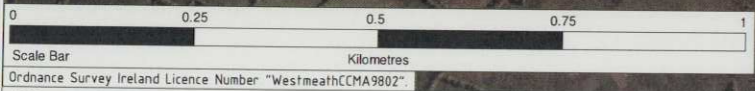










The Preferred Route Corridor has been studied sufficiently to be shown as a practical scheme, but may be subject to change during further assessment and studies at preliminary design stage. The locations of junctions together with the provision of and location of bridges crossing the Preferred Route Corridor are also subject to change. Issues of access and accommodation works will be addressed as part of the preliminary design process.



Ordnance Survey Ireland Licence Number "WestmeathCMA9802".

NOTE:

	PREFERRED ROUTE CORRIDOR		LINK & SIDE ROADS
	JUNCTION		EXISTING N4
			DUBLIN SLIGO RAILWAY LINE
			PROPOSED CUL-DE-SAC

This drawing is the property of Westmeath County Council and no part of it may be reproduced without their written permission.

transport21 progress in motion
 NATIONAL DEVELOPMENT PLAN 2007-2013
 Department of Transport
 NRA National Roads Authority

Project: N4 MULLINGAR TO LONGFORD (ROOSKY)		Title:
Title: PREFERRED ROUTE CORRIDOR (Sheet 6 of 13)		
01	MAY10	FIRST ISSUE
Rev	Date	Description
		App'd

HyderTobin CONSULTANTS
 Unit 38, Bracken Business Park, Bracken Road, Sandyford, Dublin 18, Ireland
 Tel. +353 1 293 8855 Fax. +353 1 293 8876

Drawn: P. McAteer	Job No: GD01038
Checked: W. Murray	File No: 6038-06-GD01038-TGD-01
Approved: M. Faray	Drawing No:
Date: MAY10	6038-06
Scale: 1:10,000 @ A3	01